

DISTRICT CENSUS REPORT

SUKKUR

PART IV

POPULATION TABLES

COMPILED IN THE OFFICE OF

THE DIRECTOR OF CENSUS

West Pakistan

L A H O R E

TABLE 1.—POPULATION BY SEX, AREA AND PERSONS
PER SQUARE MILE—1951, 1961

Numbers of Persons

Locality	Land Area (Sq. Miles) 1961	1961				Females per 1000 Males
		Population				
		Both Sexes	Male	Female		
1 Sukkur District	5, 531	8,36,867	45,46,408	3,80,459	834	1
2 Rohri Taluka	1,483	1,13,869	63,715	50,154	787	2
3 Ghotki Taluka	*	78,350	42,787	35,563	831	3
4 Mirpur Mathelo Taluka	1,602	71,962	39,211	32,751	835	4
5 Pano Akil Taluka	*	66,443	36,425	30,018	824	5
6 Ubauro Taluka	492	66,610	36,227	30,383	839	6
7 Sukkur Taluka	293	18,2833	1,00,261	82,572	824	7
8 Shikarpur Taluka	*	1,63,498	87,354	76,144	872	8
9 Garhi Yasin Taluka.. ..	377	93,302	50,428	42,874	850	9

*Not available.

**TABLE 1—POPULATION BY SEX, AREA AND PERSONS
PER SQUARE MILE—1951, 1961.**

Numbers of Person

1951				Increase/decrease in population 1951		Persons per square mile.			
Population			Females per 1,000 males	Number	Per cent	1961	1951		
Both Sexes	Male	Female							
1	7,31,842	4,03,922	3,27,920	812	1,05,025	14.4	151	132	1
2	1,00,560	56,772	43,788	771	13,309	13.2	77	68	2
3	58,869	32,024	26,845	838	19,481	33.1	3
4	60,191	32,826	27,365	834	11,771	19.6	45	38	4
5	55,642	30,798	24,844	807	10,801	19.4	5
6	56,447	30,594	25,853	845	10,163	18.00	135	115	6
7	1,47,446	82,001	65,445	798	35,387	24.00	624	503	7
8	1,58,775	87,485	71,290	815	4,723	3.00	8
9	93,912	51,422	42,490	826	-610	-0.7	247	249	9

TABLE 2—URBAN AND RURAL POPULATION—1951 and 1961

Numbers of Persons

Locality	Urban Population				
	1961			1951	
	Both Sexes	Male	Female	Both Sexes	
1 Sukkur District	2,13,446	1,15,919	97,527	1,47,119	1
2 Rohri Taluka	27,466	15,347	12,119	13,243	2
3 Ghotki Taluka	6,956	3,714	3,242	5,883	3
4 Mirpur Mathelo Taluka ..	3,585	1,926	1,659	..	4
5 Pano Akil Taluka	6,282	3,439	2,843	..	5
6 Ubauro Taluka	6,847	3,688	3,159	..	6
7 Sukkur Taluka	1,03,216	56,313	46,903	77,057	7
8 Shikarpur Taluka	53,910	28,765	25,145	45,376	8
9 Garhi Yasin Taluka	5,184	2,727	2,457	5,560	9

TABLE 2—URBAN AND RURAL POPULATION—1951 and 1961.

		Rural Population						Number of Persons	
Variation 1951-61		1961			1951	Variation 1951-61			
Number	Percent	Both Sexes	Male	Female	Both Sexes	Number	Percent		
1	66,327	45.1	6,23,421	3,40,489	2,82,932	5,85,919	37,502	6.4	1
2	14,223	107.4	86,403	48,368	38,035	87,317	-914	-1.1	2
3	1,073	18.8	71,394	39,073	32,321	52,988	18,406	34.7	3
4	3,585	..	68,377	37,285	31,092	60,191	8,186	13.6	4
5	6,282	..	60,161	32,986	27,175	55,650	4,511	8.1	5
6	6,847	..	59,763	32,539	27,224	57,357	2,406	4.2	6
7	26,159	34.0	79,617	43,948	35,669	70,446	9,171	13.0	7
8	8,534	18.8	1,09,588	58,589	50,999	13,555	-3,967	-3.5	8
9	-376	-6.8	88,118	47,701	40,417	88,415	-297	-0.3	9

**TABLE 3—POPULATION, BY SEX AND RELIGION, 1961 AND
POPULATION BY RELIGION, 1951.**

(Class—I. Urban Areas 1,00,000 or more inhabitants)

		Number of Persons		
Locality	Religion	Population 1961		
		Both Sexes	Male	
1	Sukkur City .. All Religions ..	1,03,216	56,313	
	(Municipality).			
2	Muslims ..	1,00,466	54,701	2
3	Percent ..	97.2	97.1	3
4	Caste Hindus ..	1,439	841	4
5	Scheduled Caste	770	463	5
6	Christians ..	484	286	6
7	Others Religions	57	22	7

TABLE 4—POPULATION BY SEX, AREA AND DENSITY—1961

Locality	Number of Persons					
	Number of persons, 1961			Number of persons, 1951		
	Both sexes	Male	Female	Both sexes	Male	Female
Sukkur City (Municipality)	1,03,216	56,313	46,903	77,057	43,498	33,559

1951 data includes non-Pakistanis.

1961 data excludes non-Pakistanis.

TABLE—3. POPULATION, BY SEX AND RELIGION, 1961 AND
POPULATION BY RELIGION, 1951.

(Class I.—Urban Areas 1,00,000 or more inhabitants).

	Population 1951		Increase 1951—1961 Both Sexes	
	Female	Both Sexes	Number	Percent
1	46,903	77,026	26,190	34.00
2	45,765	75,349	25,117	33.3
3	97.6	97.8	95.9	..
4	598	852	587	68.9
5	307	707	63	8.9
6	198	100	384	384.0
7	35	18	39	216.7

TABLE 4— POPULATION BY, SEX, AREA AND DENSITY—1961

Increase 1951—61 (—Decrease)		Approx- imate Area sq. miles	Persons per sq. mile (approximate)		Number of Persons Females per 1000 males	
No. of persons	Per cent		1961	1951	1961	1951
26,159	34	3.7	27,896	2,0826	833	772

TABLE 5—POPULATION AND SEX RATIO IN TOWNS LESS THAN 1,00,000
INHABITANTS 1951 AND 1961

Number of Persons

	Locality	Population 1961			Population 1951	
		Both sexes	Male	Female	Both sexes	
1	Rohri Municipality	19,072	10,800	8,272	13,243	1
2	Perjo Goth Town	8,394	4,547	3,847	..*	2
3	Ghotki Town	6,956	3,714	3,242	5,883	3
4	Pano Akil Town	6,282	3,439	2,843	..*	4
5	Garhi Yasin Town	5,184	2,727	2,457	5,560	5
6	Daharki Town	38,79	2,086	1,793	..*	6
7	Mirpur Mathelo Town	3,585	1,926	1,659	..*	7
8	Ubauro Town	2,968	1,602	1,366	..*	8

*Not classed as Urban in 1951 Census.

**TABLE 9--POPULATION AGED 60 YEARS AND OVER BY TEN YEAR AGE GROUPS
IN COMPLETED YEARS AND SEX--1961**

All Areas, Urban and Rural

		Number of Persons				
		70-79	80-89	90-99	100 and over.	
ALL AREAS						
1	13,52	5,088	1,831	231	1	
2	7,474	2,748	1,060	144	2	
3	6,051	2,340	771	87	3	
URBAN AREAS						
4	3,017	1,111	590	68	4	
5	1,726	595	382	33	5	
6	1,291	516	208	35	6	
RURAL AREAS						
7	10,508	3,977	1,241	163	7	
8	5,748	2,153	678	111	8	
9	4,760	1,824	563	52	9	
10	1,478	499	277	37	10	
11	837	291	225	14	11	
12	641	208	52	23	12	
13	826	345	158	14	13	
14	466	163	119	9	14	
15	360	182	39	5	15	

TABLE 10—INFANTS UNDER ONE YEAR BY SINGLE MONTHS, CHILDREN UP TO 9 YEARS BY SINGLE YEARS AND THOSE IN AGE GROUPS 10—11 AND 12 to 14—1961

All Areas, Urban and Rural

				SUKKUR DISTRICT			Number of Persons	
Age-group				All Areas				
				Both Sexes	Male	Female		
1	All Ages	0 to 9	2,71,773	14,2105	1,29,668	1	
2	Infants under 1 year	22,958	11,739	11,219	2	
3	Under 1 month	1,639	874	765	3	
4	1 month(s)	3,014	1,533	1,481	4	
5	2 "	2,564	1,313	1,251	5	
6	3 "	2,502	1,297	1,205	6	
7	4 "	1,912	979	933	7	
8	5 "	1,778	940	838	8	
9	6 "	2,611	1,289	1,322	9	
10	7 "	2,129	1,048	1,081	10	
11	8 "	1,789	950	839	11	
12	9 "	1,290	611	679	12	
13	10 "	1,050	563	487	13	
14	11 "	680	342	338	14	
15	Children 1—4 years	1,16,008	58,599	5,7,409	15	
16	1 year(s)	26,088	12,992	13,096	16	
17	2 "	29,246	14,806	14,440	17	
18	3 "	33,316	16,865	16,451	18	
19	4 "	27,358	13,936	13,422	19	
20	Children 5—9 years	1,32,807	71,767	61,040	20	
21	5 years	29,692	15,106	14,586	21	
22	6 "	26,599	14,250	12,349	22	
23	7 "	25,127	13,344	11,783	23	
24	8 "	24,931	13,704	11,227	24	
25	9 "	26,458	15,363	11,095	25	
26	Children 10—14 years	73,642	44,130	29,512	26	
27	10—11 years	27,070	15,752	11,318	27	
28	12—14 "	46,572	28,378	18,194	28	

TABLE 10.—INFANTS UNDER ONE YEAR BY SINGLE MONTHS, CHILDREN
UP TO 9 YEARS BY SINGLE YEARS AND THOSE IN AGE GROUPS
10-11 AND 12 to 14—1961

All Areas, Urban and Rural

SUKKUR DISTRICT

Number of Persons

	Urban Areas			Rural Areas			
	Both Sexes	Male	Female	Both Sexes	Male	Female	
1	63,663	32,508	31,155	2,08,110	10,957	98,513	1
2	6,276	3,149	3,127	16,682	8,590	8,092	2
3	406	164	242	1,233	710	523	3
4	772	400	372	2,242	1,133	1,109	4
5	690	349	341	1,874	964	910	5
6	738	357	381	1,764	940	824	6
7	580	288	292	1,332	691	641	7
8	546	285	261	1,232	655	577	8
9	946	453	493	1,665	836	829	9
10	327	180	147	1,802	868	934	10
11	532	262	270	1,257	688	569	11
12	294	162	132	996	449	547	12
13	329	195	134	721	368	353	13
14	116	54	62	564	288	276	14
15	26,295	12,791	13,504	89,713	45,808	43,905	15
16	5,784	2,886	2,898	20,304	10,106	10,198	16
17	6,869	3,308	3,561	22,377	11,498	10,879	17
18	7,442	3,538	3,904	25,874	13,327	12,547	18
19	6,200	3,059	3,141	21,158	10,877	10,281	19
20	31,092	16,568	14,524	1,01,715	55,199	46,516	20
21	6,918	3,501	3,417	22,774	11,605	11,169	21
22	6,208	3,289	2,919	20,391	10,961	9,430	22
23	6,022	3,021	3,001	19,105	10,323	8,782	23
24	5,932	3,244	2,688	18,999	10,460	8,539	24
25	6,012	3,513	2,499	20,446	11,850	8,596	25
26	21,364	11,606	9,758	52,278	32,524	19,754	26
27	8,348	4,135	4,213	18,722	11,617	7,105	27
28	13,016	7,471	5,545	33,556	20,907	12,649	28

TABLE II.—POPULATION BY PLACES OF BIRTH—1961

Number of Persons

	Place of Birth	Place of Enumeration				
		Sukkur District				
		Both Sexes	Male	Female		
1	All Places	8,36,867	4,56,408	3,80,459	1	
2	East Pakistan	40	24	16	2	
3	Rajshahi Division	3	
4	Khulna Division	..	17	13	4	
5	Dacca Division	..	22	10	5	
6	Chittagong Division	..	1	1	6	
7	West Pakistan	7,68,445	4,18,760	3,49,685	7	
8	Hazara District	..	455	286	169	8
9	Mardan District	..	356	221	135	9
10	Peshawar District	..	613	400	213	10
11	Kohat District	..	45	35	10	11
12	Dera Ismail Khan District	..	132	95	37	12
13	Bannu District	..	42	36	6	13
14	Campbellpur District	..	393	267	126	14
15	Rawalpindi District	..	773	456	317	15
16	Jhelum District	..	434	267	167	16
17	Gujrat District	..	404	266	138	17
18	Sargodha District	..	175	109	66	18
19	Mianwali District	..	664	443	221	19
20	Lyallpur District	..	955	549	406	20
21	Jhang District	..	780	440	340	21

TABLE—II POPULATION BY PLACES OF BIRTH—1961

		Place of Enumeration							
		Sukkur City Municipality			(Shikarpur Municipality				
		Both Sexes	Male	Female	Both Sexes	Male	Female		
1		1,03,216	56,313	46,903	53,910	28,765	25,145		1
2		21	15	6	12	7	5		2
3			3
4		12	9	3	4	3	1		4
5		9	6	3	8	4	4		5
6			6
7		68,388	37,103	31,285	42,780	22,799	19,981		7
8		328	206	122	22	15	7		8
9		188	118	70	5	4	1		9
10		444	283	161	25	12	13		10
11		15	13	2	5	3	2		11
12		17	13	4	1	1	..		12
13		5	5	..	4	3	1		13
14		79	61	18		14
15		619	395	224	46	23	23		15
16		348	206	142	49	24	25		16
17		215	130	85	3	3	..		17
18		123	74	49	17	8	9		18
19		460	331	129		19
20		354	188	166	3	3	..		20
21		203	106	97	15	11	4		21

TABLE 11—POPULATION BY PLACES OF BIRTH—1961 (Contd.)

		SUKKUR DISTRICT			Number of Persons			
		Place of Birth	Sukkur District					
			Both Sex	Male	Female			
22		Lahore District	1,686	980	706	22		
23		Gujranwala District	168	107	61	23		
24		Sheikhupura District	476	277	199	24		
25		Sialkot District	736	432	304	25		
26		Dera Ghazi Khan District	376	214	162	26		
27		Muzaffargarh District	303	174	129	27		
28		Multan District	722	448	274	28		
29		Montgomery District	361	214	147	29		
30		Bahawalpur District	475	285	190	30		
31		Bahawalnagar District	139	83	56	31		
32		Rahimyar Khan District	1,229	708	521	32		
33		Jacobabad District	4,468	2,473	1,995	33		
34		Sukkur District	7,35,278	3,99,508	3,35,770	34		
35		Larkana District	47,23	2,588	2,135	35		
36		Nawabshah District	1,545	916	629	36		
37		Khairpur District	1,939	1,043	896	37		
38		Hyderabad District	865	506	359	38		
39		Dadu District	319	179	140	39		
40		Tharparkar District	693	363	330	40		
41		Sanghar District	81	63	18	41		
42		Thatta District	1,185	681	504	42		
43		Quetta/Pishin District	1,935	1,162	773	43		
44		Sibi District	101	69	32	44		

TABLE II.—POPULATION BY PLACES OF BIRTH—1961 (Contd.)

SUKKUR DISTRICT

Number of Persons

	Sukkur City (Municipality)			Shikarpur Municipality			
	Both Sexes	Male	Female	Both Sexes	Male	Female	
22	1,250	726	524	349	188	161	22
23	145	98	47	8	3	5	23
24	148	85	63	4	1	3	24
25	625	364	261	14	9	5	25
26	235	130	105	93	48	45	26
27	22	16	6	2	1	1	27
28	415	241	174	94	48	46	28
29	255	137	118	51	32	19	29
30	90	45	45	68	44	24	30
31	71	46	25	44	22	22	31
32	136	105	31	77	46	31	32
33	381	205	176	511	291	220	33
34	56,576	30,067	26,509	39,033	20,618	18,415	34
35	693	371	322	367	204	163	35
36	299	186	113	44	29	15	36
37	487	301	186	102	53	49	37
38	476	297	179	135	71	64	38
39	158	87	71	36	24	12	39
40	89	67	22	40
41	59	50	9	41
42	1	1	..	189	109	80	42
43	1345	779	566	583	376	207	43
44	20	4	16	44

TABLE II.—POPULATION BY PLACES OF BIRTH—1961 (Contd.)

				SUKKUR DISTRICT			Number of Persons	
Place of Birth				Sukkur District				
				Both Sexes	Male	Female		
45	Loralai District	1	1	..	45
46	Choh District	46
47	Chagai District	47
48	Kalat District	614	381	233	48
49	Mekran District	29	14	15	49
50	Kharan District	57	38	19	50
51	Karachi District	1,226	668	558	51
52	Lasbela District	9	6	3	52
53	Frontier Regions	485	309	176	53
54	Kashmir	240	166	74	54
55	Other Parts Pak/India Sub-continent	67,971	37,336	30,635	55
56	Other Muslim Countries in Asia	162	115	47	56
57	Afghanistan	150	107	43	57
58	Arabian Peninsula	58
59	Indonesia	59
60	Iran	9	7	2	60
61	Iraq	61
62	Others	3	1	2	62
63	Other Countries in Asia	3	2	1	63
64	Burma	2	1	1	64
65	Ceylon	1	1	..	65
66	China	66
67	Tibet	67
68	Others	68
69	Other Muslim Countries	69
70	Other Countries	6	5	1	70

TABLE 11.—POPULATION BY PLACES OF BIRTH—1961 (Contd.)

SUKKUR DISTRICT

Number of Persons

	Sukkur City			Shikarpur Municipality			
	Both Sexes	Male	Female	Both Sexes	Male	Female	
	5	6	7	8	9	10	
45	45
46	46
47	47
48	68	47	21	316	179	137	48
49	1	..	1	28	14	14	49
50	18	9	9	35	25	10	50
51	846	453	393	201	115	86	51
52	52
53	81	57	24	201	139	62	53
54	123	95	28	2	1	1	54
55	34,636	19,063	15,573	11,113	5,955	5,158	55
56	40	31	9	3	3	..	56
57	31	25	6	3	3	..	57
58	58
59	59
60	8	6	2	60
61	61
62	1	..	1	62
63	2	1	1	63
64	2	1	1	64
65	65
66	66
67	67
68	68
69	69
70	6	5	1	70

TABLE 12.—POPULATION BY RELIGIOUS GROUPS, 1951, 1961.

Number of Persons

Locality	All Religions		Muslims	
	1961	1951	1961	1951
	Sukkur District	8,36,867	7,31,842	8,05,940
Rohri Taluka	1,13,869	1,00,560	1,10,006	96,072
Ghotki Taluka	78,350	58,869	72,527	53,302
Mirpur Mathelo Taluka	71,962	60,191	65,100	53,292
Pano Akil Taluka	66,443	55,642	64,026	52,697
Ubauro Taluka	66,610	56,447	63,865	52,423
Sukkur Taluka	1,82,833	1,47,446	1,78,269	1,43,989
Shikarpur Taluka	1,63,498	1,58,775	1,62,502	1,54,934
Garhi Yasin Taluka	93,302	93,912	8,9645	92,612

TABLE 13.—POPULATION BY RELIGIOUS GROUPS AND SEX, 1961

Number of Persons

Locality	All Religions		Muslims	
	Male	Female	Male	Female
	Sukkur District	456,408	380,459	439,564

TABLE 12.—POPULATION BY RELIGIOUS GROUPS, 1951, 1961.

Number of Persons.

	Caste Hindus		Scheduled Caste		Christians		Buddhists		Parsis		Others	
	1961	1951	1961	1951	1961	1951	1961	1951	1961	1951	1951	1961
1	18,582	21,447	11,254	10,877	729	167	362	15	..	10	..	5
2	2,581	3,464	1,167	983	108
3	4,174	4,213	1,561	1,347	40
4	3,686	3,601	3,176	3,298
5	1,446	1,907	971	1,038
6	1,482	1,861	1,255	2,163	8
7	2,551	2,274	1,222	1,057	484
8	408	3,031	499	787	89
9	2,254	1,096	1,403	204

TABLE 13.—POPULATION BY RELIGIOUS GROUPS AND SEX, 1961.

Number of persons

Caste Hindus		Scheduled Castes		Christians		Buddhists		Others	
Male	Female	Male	Female	Male	Female	Male	Females	Male	Female
9,980	8,602	6,251	5,003	431	298	182	180

TABLE-14 DISABLED PERSONS BY SEX, AGE GROUPS AND NATURE OF DISABILITY-1961.

			SUKKUR DISTRICT				Number of Persons		
Age group			Totally Blind		Deaf and Dumb		Crippled		
			Male	Female	Male	Female	Male	Female	
All Ages	490	393	343	263	316	239
0-9	62	31	47	34	51	26
10-19	81	51	81	64	69	51
20-39	98	72	101	66	78	58
40 and over	249	239	114	99	118	104

TABLE 15.—POPULATION BY MOTHER TONGUES AND SEX—1961.

		SUKKUR DISTRICT			Number of Persons		
Mother Tongue		Number			Percentage		
		Both Sexes	Male	Female	Both sexes	Male	Female
Total	8,36,867	4,56,408	3,80,459	100	100	100
Dravidian Family							
Brahui	12,665	6,835	5,830	1.51	1.50	1.53
South Indian Languages
Indo-European Family							
Dardic Branch							
Kafir Tongues
Kashmiri
Kohwar
Kohistani
European Branch							
English	154	31	123	0.02	0.00	0.03
Indo Aryan Branch							
Bengali	525	239	286	0.06	0.05	0.08
Gujrati	6,099	3,347	2,752	0.01	0.73	0.72
Hindi	0.72
Marathi
Punjabi	29,037	16,033	13,004	3.47	3.51	3.42
Rajastani	8,716	4,597	4,119	1.04	1.02	1.08
Sindhi	6,57,791	3,57,415	3,00,376	78.60	78.31	78.95
Urdu	81,268	44,997	36,271	9.71	9.86	9.53
Iranian Branch							
Baluchi	33,627	18,703	14,924	4.0	4.10	3.93
Persian	266	135	131	0.03	0.03	0.03
Pushu	6,640	4,027	2,613	0.79	0.88	0.69
Semitic Branch							
Arabic	79	49	30	0.01	0.01	0.01
Other Languages and Languages not stated

TABLE 16.—PERSONS WHO COMMONLY SPEAK ONE OR MORE OF THE MAIN LANGUAGES OF PAKISTAN 1951, 1961.

Includes both the persons who claimed the language as their Mother Tongue (See Table 15) and those who reported it as an additional language commonly spoken. Since many people can speak more than one language, the totals do not agree with the total population.

		SUKKUR DISTRICT				Number of Persons		
Population and Languages		Sukkur District						
		1961		1951		Percentage		
		Male	Female	Both Sexes	Both Sexes	1961	1951	
1	Population	4,56,408	3,80,459	8,36,867	7,31,842	100	100	1
2	Bengali	430	425	855	145	0.1	0.0	2
3	Punjabi	19,358	14,584	33,942	15,892	4.1	2.2	3
4	Pushtu	4,461	2,747	7,208	2,807	0.9	0.4	4
5	Sindhi	3,85,405	3,17,760	7,03,165	6,09,967	84.0	83.4	5
6	Urdu	71,660	50,169	1,21,829	1,15,665	14.6	15.8	6
7	Baluchi	28,300	21,522	49,822	39,611	6.0	5.4	7
8	Brahui	8,621	6,694	15,315	..	1.8	..	8
9	Persian	2,354	950	3,304	1,641	0.4	0.2	9
10	Arabic	1,369	1,101	2,470	1,259	0.3	0.2	10
11	English	8,250	2,366	10,616	7,616	1.3	1.0	11

TABLE 16.—PERSONS WHO COMMONLY SPEAK ONE OR MORE OF THE MAIN LANGUAGES OF PAKISTAN, 1951, 1961

Includes both the persons who claimed the languages as their Mother Tongue (see Table 15) and those who reported it as an additional language commonly spoken. Since many people can speak more than one language, the totals do not agree with the total population.

SUKKUR DISTRICT

Number of Persons

Sukkur City (Municipality)				Shikarpur Municipality					
1961			Percentage	1961			Percentage		
Male	Female	Both Sexes	1961	Male	Female	Both Sexes	1961		
1	56,313	46,903	103,216	100	28,765	25,145	53,910	100	1
2	208	243	451	0.4	156	133	289	0.5	2
3	10,018	7,461	17,479	16.9	1,951	1,720	3,671	6.8	3
4	2,543	1,562	4,105	4.0	293	179	472	0.9	4
5	26,323	19,357	45,680	44.3	20,876	18,508	39,384	73.1	5
6	29,841	25,660	55,501	53.8	8,520	6,820	15,340	28.5	6
7	1,478	750	2,228	2.2	648	513	1,161	2.2	7
8	557	292	849	0.8	558	297	855	1.6	8
9	1,647	779	2,426	2.4	175	60	235	0.4	9
10	499	582	1,081	1.1	110	51	161	0.3	10
11	4,523	1,541	6,064	5.9	700	236	936	1.7	11

1951 data for Sukkur and Shikarpur Municipalities is not separately available.

TABLE 17—LITERATE PERSONS, BY SEX—1961.

Definition of Literate in 1961 Census is "Able to read with understanding".

				Number of Persons			
Locality				Population 1961			
				Both Sexes	Male	Female	
1	Sukkur District	8,36,867	4,56,408	3,80,459	1
2	Rohri Taluka	1,13,869	63,715	50,154	2
3	Ghotki Taluka	78,350	42,787	35,563	3
4	Mirpur Mathelo Taluka	71,962	39,211	32,751	4
5	Pano Akil Taluka	66,443	36,425	30,018	5
6	Uburo Taluka	66,610	36,227	30,383	6
7	Sukkur Taluka	1,82,833	1,00,261	82,572	7
8	Shikarpur Taluka	1,63,498	87,354	76,144	8
9	Garh Yasin Taluka	93,302	50,428	42,874	9

TABLE 17—LITERATE PERSONS, BY SEX—1961.

Definition of Literate in 1961 Census is "Able to read with understanding".

Number of Persons					
Number of Literate Persons 1961.			Literate Persons as per cent of Total Population, in sex group		
Both Sexes	Male	Female	Both Sexes	Male	Female
119,688	1,03,750	15,938	14.3	22.7	4.2
16,268	14,203	2,065	14.3	22.3	4.1
9,521	9,081	440	12.2	21.2	1.2
7,365	7,089	276	10.2	18.1	0.8
10,507	9,563	944	15.8	26.3	3.1
5,341	5,053	288	8.0	14.0	1.0
38,883	31,542	7,341	21.3	31.5	8.9
24,008	20,299	3,709	14.7	23.2	4.9
7,795	6,920	875	8.4	13.7	2.0

TABLE 18—LITERATE PERSONS, BY SEX IN TOWNS—1961

Definition of Literate in 1961 Census is "Able to read with understanding"

				SUKKUR DISTRICT			Number of Persons	
Locality				Population 1961				
				Both Sexes	Male	Female		
1	Rohri Municipality	19,072	10,800	8,272	1	
2	Pirjo Goth Town	8,394	4,547	3,847	2	
3	Ghotki Town	6,956	3,714	3,242	3	
4	Mirpur Mathelo Town	3,585	1,926	1,659	4	
5	Pano Akil Town	6,282	3,439	2,843	5	
6	Ubauro Town	2,968	1,602	1,366	6	
7	Daharki Town	3,879	2,086	1,793	7	
8	Sukkur City Municipality	1,03,216	56,313	46,903	8	
9	Shikarpur' Municipality	53,910	28,765	25,145	9	
10	Garhi Yasin Town	5,184	2,727	2,457	10	

TABLE 18—LETERATE PERSONS BY SEX IN TOWNS—1961

Definition of Literate in 1961 Census is "Able to read with understanding"

SUKKUR DISTRICT						Number of Persons
Number of Literate Persons 1961.			Literate Persons as percent of total Population, in sex groups			
Both Sexes	Male	Female	Both Sexes	Male	Female	
1 4,951	3,846	1,105	26.0	35.6	13.4	1
2 1,534	1,315	219	18.3	28.9	5.7	2
3 1,183	1,063	120	17.0	28.6	3.7	3
4 870	779	91	24.3	40.5	5.5	4
5 1,443	1,219	224	23.0	35.5	7.9	5
6 616	527	89	20.8	32.9	6.5	6
7 685	600	85	17.7	28.8	4.7	7
8 26,799	20,076	6,723	26.0	35.7	14.3	8
9 13,624	10,529	3,095	25.3	36.6	12.3	9
10 1,220	1,029	191	23.5	37.7	7.8	10

TABLE 19.—LITERATE PERSONS BY RELIGION AND SEX—1961.

Definition of Literate in 1961 Census is "Able to read with understanding".

		Number of Persons								
Locality		All Literates			Muslims			Caste Hindus		
		Both Sexes	Male	Female	Both Sexes	Male	Female	Male	Female	
1	Sukkur District	1,19,688	1,03,750	15,938	1,14,460	99,172	15,288	3,678	510	1
2	Sukkur City .. (Municipality)	26,799	20,076	6,723	26,269	19,679	6,590	189	50	2
3	Shikarpur Mun- icipality	13,624	10,529	3,095	12,954	10,017	2,937	467	147	3

TABLE 19.—LITERATE PERSONS BY RELIGION AND SEX—1961

Definition of Literate in 1961 Census is "Able to read with understanding".

		Number of Persons						
		Scheduled Castes		Christians		Others		
		Male	Female	Male	Female	Male	Female	
1		658	31	203	105	39	4	1
2		48	6	153	75	7	2	2
3		37	8	8	3	3

TABLE 20—PERSONS ABLE TO READ AND WRITE, READ ONLY AND ILLITERATES, BY AGE AND SEX—1961

All Areas, Urban and Rural

“Able to write” includes all persons who can read and write. “Able to read” includes those who cannot write but read with understanding. “Able to read Holy Quran” includes only those persons who can read only the Holy Quran but without understanding.

					SUKKUR DISTRICT					Number of Persons	
Age Group					Sex	Number of Persons			Urban Areas		
						All Areas	Urban Areas	Rural Areas	Able to write.	Able to read.	
1	All Ages				T	836,867	213,446	623,421	46,240	6,685	1
2					M	456,408	115,919	340,489	36,084	4,899	2
3					F	380,459	97,527	282,932	10,156	1,786	3
4	0—4				T	138,966	32,571	106,395	4
5					M	70,338	15,940	54,398	5
6					F	68,628	16,631	51,997	6
7	5—9				T	132,807	31,092	101,715	4,108	775	7
8					M	71,767	16,568	55,199	2,839	526	8
9					F	61,040	14,524	46,516	1,269	249	9
10	10—14				T	73,642	21,364	52,278	9,029	1,251	10
11					M	44,130	11,606	32,524	6,316	755	11
12					F	29,512	9,758	19,754	2,713	496	12
13	15—19				T	67,899	19,154	48,745	7,321	934	13
14					M	36,345	10,284	26,061	5,554	637	14
15					F	31,554	8,870	22,684	1,767	29	15
16	20—24				T	63,166	17,540	45,626	5,653	917	16
17					M	33,743	9,795	23,948	4,451	713	17
18					F	29,423	7,745	21,678	1,202	204	18
19	25 and over ..				T	360,387	91,725	268,662	20,129	2,808	19
20					M	200,085	51,726	148,359	16,924	2,268	20
21					F	160,302	39,999	120,303	3,205	540	21

CORRIGENDA
GUJRANWALA DISTRICT
Part I—General Description

Page	Column	Line	Incorrect	Correct
Foreword :				
(i)	2	12	in spite	inspite
(iii)	2	7-8	in charge	in-charge
(iii)	2	8	and	Hand
(iv)	2	28	in spite	inspite
Introduction :				
(ix)	1	12	separatively	separately
(x)	2	7	his	the
I-4	2	30	unpieasant	unpleasant
I-11	2	44	useed	used

Part III—Housing Tables

Page No. (Note 1)	Table No.	Line No.	Column	Correction required
III-1	1	1	9	5.50 instead of 5.30
III-1 & III-2	1 & 2	Foot note	—	Add:— "Residential houses include vacant fully constructed and vacant under construction Houses also."
III-2	2	3	2	5,169 instead of 516
"	"	"	3	5,160 " " 5169
III-3	3	Box heading	3 to 8	"Residential houses include vacant fully constructed and vacant under construction Houses also".
III-4	4	2	8	217 instead of 271
"	"	10	23	1,567 " " 7,565
III-8	9	28	—	28,958 " " 2,895
III-8-9	9	10	13	476 " " 475

GUJRANWALA DISTRICT

Part III—Housing Tables

Page No. (Note 1)	Table No.	Line No.	Column	Correction required			
III-8-9	9	28	14	266	instead	of	256
III-10	9	55	8	292	"	"	299
III-10-11	"	37	15	1.95	"	"	1.951
III-14-15	"	130	12	2	"	"	—
"	"	"	13	1	"	"	—
III-16	10	8	6	2722	"	"	3,722
"	"	31	4	678	"	"	578
"	"	"	6	75	"	"	750
III-16-17	"	23	15	1.69	"	"	1.99
III-18	"	41	6	298	"	"	293
"	"	56	7	6	"	"	8
III-18-19	"	41	11	9	"	"	19
"	"	"	15	1.68	"	"	1.58
"	"	54	13	151	"	"	451
"	"	"	15	3.79	"	"	5.79
III-22	10	136	8	53	"	"	35
III-24-25	"	171	15	3.00	"	"	3.60
III-26	"	197	3	388	"	"	383
III-30-31	"	287	11	1	"	"	—
"	"	"	12		Delete 1		
III-32-33	10	289	11		"	"	
"	"	312	14	—	instead of		1
III-34	"	358	5	13	"	"	12
III-34-35	"	344	14	—	"	"	1
"	"	352	15	2.6	"	"	2.96
III-35-37	10	386	9	3	"	"	6
"	"	363	9	Write 6			

GUJRANWALA DISTRICT

Part III—Housing Tables

Page No.	Table No.	Line No.	Column	Correction required
III-38-III-40	11 & 12	Heading	..	Number of persons instead of H/holds.
III-38	14	10	2	208,271 instead of 20877
III-39	12	3	5	14,749 ,, ,, 14748
III-39	12	13	2	30,950 ,, ,, 30,948
..	..	14	2	16633 ,, ,, 16631
..	..	13	8	6286 ,, ,, 6284
..	..	14	..	2641 ,, ,, 2639
III-40	..	37	7	894 ,, ,, 984
III-44-45	14	Box heading	19	Column for Mobile "Houses independent of columns for Material used in Walls and Roofs.
III-46	..	31	7	Delete 14
III-48	15	5	5	466 instead of 1466
..	7	41 ,, ,, 48
III-48-49	15&16	Foot note	..	Please see page (V) Appendix II-A for details of Types.
III-49	16	3	8	643 instead of 463
III-50 & III-51	17 & 18	Box heading	..	Details of families are shown in 1st 4 columns under the heading "Families by types". The figures of these 4 columns add upto the total Number of families shown in column 2.
III-53	20	9	6	278 instead of 378
..	70	3	8	846 ,, ,, 346

Note 1—In the case of tables which are two page spread, the page numbers both on left and right hand pages have been given in this column if the correction is on the right hand page. Column numbers in such cases have also been counted from the left hand page, the page Number of the left hand page only is given.

TABLE 20—PERSONS ABLE TO READ AND WRITE, READ ONLY AND ILLITERATES, BY AGE AND SEX—1961

All Areas, Urban and Rural

“Able to write” includes all persons who can read and write. “Able to read” includes those who cannot write but read with understanding. “Able to read Holy Quran” includes only those persons who can read only the Holy Quran but without understanding.

SUKKUR DISTRICT

Number of Persons

	Urban Areas		Rural Areas				
	Able to read Holy Quran	Illiterate	Able to write	Able to read	Able to read Holy Quran	Illiterate	
1	22,310	138,211	65,204	1,559	28,316	528,342	1
2	4,614	70,322	61,571	1,196	11,129	266,593	2
3	17,696	67,889	3,633	363	17,187	261,749	3
4	..	32,571	106,395	4
5	..	15,940	54,398	5
6	..	16,631	51,997	6
7	2,053	24,156	8,292	341	2,383	90,699	7
8	365	12,838	7,642	286	718	46,553	8
9	1,688	11,318	650	55	1,665	44,146	9
10	2,877	8,207	15,315	259	2,684	34,020	10
11	335	4,200	14,597	215	743	16,969	11
12	2,542	4,007	718	44	1,941	17,051	12
13	2,472	8,427	12,060	173	3,102	33,410	13
14	301	3,792	11,414	125	817	13,705	14
15	2,171	4,635	646	48	2,285	19,705	15
16	2,435	8,535	8,589	140	2,934	33,963	16
17	365	4,266	8,110	84	880	14,874	17
18	2,070	4,269	479	56	2,054	19,089	18
19	12,473	56,315	20,948	646	17,213	229,855	19
20	3,248	29,286	19,808	486	7,971	120,094	20
21	9,225	27,029	1,140	160	9,242	109,761	21

TABLE 21—PERSONS ABLE TO READ AND WRITE, READ ONLY AND ILLITERATE,
BY AGE AND SEX—1961

Cities and Selected Towns.

“Able to write” includes all persons who can read and write. “Able to read” includes those who cannot write but can read with understanding. “Able to read Holy Quran” includes only those persons who can read only the Holy Quran but without understanding.

SUKKUR DISTRICT										Number of Persons	
Age group				Sex	Total Population	Able to Write	Able to Read	Able to read Holy Quran	Illiterates		
Sukkur City (Municipality)											
1	All Ages	T	103,216	2,0262	6,537	11,702	6,4715		1
2				M	56,313	1,5248	4,828	2,600	3,3637		2
3				F	46,903	5,014	1,709	9,102	3,1078		3
4	0-4	T	15,567	15,567		4
5				M	7,888	7,888		5
6				F	7,679	7,679		6
7	5-9	T	14,631	1,543	732	1,277	11,079		7
8				M	7,737	1,009	497	288	5,943		8
9				F	6,894	534	235	989	5,136		9
10	10-14	T	10,169	3,782	1,232	1,439	3,716		10
11				M	5,287	2,505	744	202	1,836		11
12				F	4,882	1,277	488	1237	1,880		12
13	15-19	T	9,177	3,091	917	1,305	3,864		13
14				M	4,868	2,206	634	170	1,858		14
15				F	4,309	885	283	1,135	2,006		15
16	20-24	T	8,675	2,655	906	1248	3,866		16
17				M	5,037	2,071	712	220	2,034		17
18				F	3,638	584	194	1,028	1,832		18
19	25 and over	T	44,997	9,191	2,750	6,433	2,6623		19
20				M	25,496	7,457	2,241	1,720	1,4078		20
21				F	19,501	1,734	509	4,713	1,2545		21

**TABLE 21—PERSONS ABLE TO READ AND WRITE, READ ONLY AND ILLITERATE,
BY AGE AND SEX—1961**

Cities and Selected Towns.

“Able to write” includes all persons who can read and write. “Able to read” includes those who cannot write but can read with understanding. “Able to read Holy Quran” includes only those persons who can read only the Holy Quran but without understanding.

SUKKUR DISTRICT

Number of Persons

	Total Population	Able to Write	Able to read	Able to read Holy Quran	Illiterates	
Shikarpur Municipality						
1	53910	13507	117	6586	33700	1
2	28765	10481	48	1197	17039	2
3	25145	3026	69	5389	16661	3
4	7990	7990	4
5	3580	3580	5
6	4410	4410	6
7	8532	1588	27	605	6312	7
8	4426	1146	15	65	3200	8
9	4106	442	12	540	3112	9
10	6040	2765	15	962	2298	10
11	3295	1890	7	77	1321	11
12	2745	875	8	885	977	12
13	4146	1976	16	592	1562	13
14	2531	1496	3	74	958	14
15	1615	480	13	518	604	15
16	4146	1449	9	706	1982	16
17	2045	1074	1	64	906	17
18	2101	375	8	642	1076	18
19	23056	5729	50	3721	13556	19
20	12888	4875	22	917	7074	20
21	10168	854	28	2804	6482	21

TABLE 22—LANGUAGES OF LITERACY—1951-1961.

(i) Number of persons able to read and write is shown in ordinary type, those able to read with understanding but not write are in *Italics*.

(ii) Definition of literacy for 1951 Census was "Able to read in clear print" and therefore included persons able to read the Holy Quran only and that possibly without understanding. In the 1961 Census, the definition was "Able to read with understanding".

Locality		Number of Persons								
		Bengali		Punjabi		Pushto				
		1961	1951	1961	1951	1961	1951			
1	Sukkur District	1
2				<i>325</i>	<i>37</i>	<i>4,577</i>	<i>88</i>	<i>343</i>	<i>37</i>	2
				<i>14</i>	<i>2</i>	<i>46</i>	<i>4</i>	<i>23</i>	<i>3</i>	
3	Sukkur City (Municipality)	253	9	3,452	..	230	..	3
4				<i>3</i>	<i>1</i>	<i>27</i>	...	<i>1</i>	...	4
5	Shikarpur Municipality	1	10	34	27	27	33	5
6				<i>1</i>	...	<i>3</i>	6

Brauhi 1961

Sukkur District	355
Sukkur City (Municipality)	..		259
Shikarpur Municipality	..		4

TABLE 22—LANGUAGES OF LITERACY—1951 1961

(i) Number of persons able to read and write is shown in ordinary type, those able to read with understanding but not write are in Italics.

(ii) Definition of literacy for 1951 Census was "Able to read in clear print" and therefore included persons able to read the Holy Quran only and that possibly without understanding. In the 1961 Census, the definition was "Able to read with understanding".

Number of Persons.

Sindhi		Urdu		Baluchi		Persian		Arabic		English			
1961	1951	1961	1951	1961	1951	1961	1951	1961	1951	1961	1951		
1	88,377	56,783	31,033	25,091	2,366	33	1,565	2,579	1,433	285	7,903	8,058	1
2	<i>1,659</i>	<i>6,874</i>	<i>536</i>	<i>1,663</i>	<i>16</i>	<i>1</i>	<i>22</i>	<i>205</i>	<i>1,740</i>	<i>948</i>	<i>87</i>	<i>664</i>	2
3	11,500	6,191	10,905	13,770	2,047	..	347	1,579	234	..	1,770	3,564	3
4	<i>26</i>	<i>166</i>	<i>53</i>	<i>378</i>	<i>2</i>	...	<i>1</i>	<i>26</i>	<i>3</i>	<i>263</i>	4
5	9,886	2,431	5,871	3,091	11	20	230	234	159	50	1,943	1,586	5
6	<i>38</i>	<i>555</i>	<i>76</i>	<i>227</i>	<i>2</i>	<i>40</i>	<i>19</i>	...	<i>6</i>	<i>204</i>	6

**TABLE 23—STUDENTS WHO WERE ATTENDING SCHOOLS, ETC., AT THE
TIME OF CENSUS— 1961**

			SUKKUR DISTRICT						Number of Persons	
Age Group	Sex	All Grades	Primary Grades Passed							
			0-4	0-(X)	1	2	3	4		
ALL AREAS										
1	All ages 5 years and over	T	42,123	31,840	9,644	2,017	7,818	7,008	5,353	1
2		M	36,006	27,417	8,472	1,830	6,506	5,942	4,667	2
3		F	6,117	4,423	1,172	187	1,312	1,066	686	3
RURAL AREAS										
4	All Ages	T	24,266	20,440	6,736	1,511	4,540	4,273	3,380	4
5		M	22,890	19,216	6,233	1,430	4,250	4,056	3,247	5
6		F	1,376	1,224	503	81	290	217	133	6
7	5-9..	T	13,602	13,432	6,246	1,252	3,088	2,017	829	7
8		M	12,600	12,441	5,775	1,178	2,855	1,869	764	8
9		F	1,002	991	471	74	233	148	65	9
10	10-14	T	8,993	7,008	490	259	1,452	2,256	2,551	10
11		M	8,684	6,775	458	252	1,395	2,187	2,483	11
12		F	309	233	32	7	57	69	68	12
13	15-19	T	1,533	13
14		M	1,469	14
15		F	64	15
16	20-24	T	42	16
17		M	42	17
18		F	18
19	25 and over	T	96	19
20		M	95	20
21		F	1	21

TABLE 23—STUDENTS WHO WERE ATTENDING SCHOOL, ETC.,
AT THE TIME OF CENSUS—1961

SUKKUR DISTRICT

Number of Persons

	Middle School Grades Passed					Grade 9 or Matric- passed	College Degrees, Etc., Passed					
	5-8	5	6	7	8		All Degrees and Inter- mediate	Inter- mediate	Degrees	Higher Degrees	Others including Oriental	
ALL AREAS												
1	8,180	3,279	2,057	1,731	1,113	1,400	703	574	100	29	..	1
2	6,837	2,666	1,723	1,488	960	1,138	614	491	94	29	..	2
3	1,343	613	334	243	153	262	89	83	6	3
RURAL AREAS												
4	3,324	1,403	888	702	331	344	158	105	49	4	..	4
5	31,90	1,345	852	678	315	327	157	104	49	4	..	5
6	134	58	36	24	16	17	1	1	6
7	170	170	7
8	159	159	8
9	11	11	9
10	1,956	995	534	346	81	29	10
11	1,882	955	517	333	77	27	11
12	74	40	17	13	4	2	12
13	1,198	238	354	356	250	315	20	19	1	13
14	1,149	231	335	345	238	300	20	19	1	14
15	49	7	19	11	12	15	15
16	42	31	9	2	..	16
17	42	31	9	2	..	17
18	18
19	96	55	39	2	..	19
20	95	54	39	2	..	20
21	1	1	21

TABLE 24—STUDENTS WHO WERE ATTENDING SCHOOLS, ETC.
AT THE TIME OF CENSUS—1961

SUKKUR CITY (MUNICIPALITY)

Number of Persons

	Age group	Sex.	All Grades	Primary Grades Passed						
				0-4	0-(X)	1	2	3	4	
1	All ages 5 years and over	T	9,156	5,578	1,390	268	1,669	1,344	907	1
2		M	6,371	3,811	1,059	224	1,087	841	600	2
3		F	2,785	1,767	331	44	582	503	307	3
4	5-9..	T	3,184	3,036	1,228	224	978	420	186	4
5		M	2,193	2,123	934	183	623	257	126	5
6		F	991	913	294	41	355	163	60	6
7	10-14	T	3,994	2,542	162	44	691	924	721	7
8		M	2,665	1,688	125	41	464	584	474	8
9		F	1,329	854	37	3	227	340	247	9
10	15-19	T	1,674	10
11		M	1,263	11
12		F	411	12
13	20-24	T	117	13
14		M	104	14
15		F	13	15
16	25 and over ..	T	187	16
17		M	146	17
18		F	41	18

TABLE 24—STUDENTS WHO WERE ATTENDING SCHOOL ETC,
AT THE TIME OF CENSUS—1961

SUKKUR CITY (MUNICIPALITY)

Number of Persons

	Middle School Grades Passed					Grade 9 or Matric passed	College Degrees, Etc., Passed					
	5-8	5	6	7	8		All Degrees and Inter- mediate	Inter- mediate	Degrees	Higher Degrees	Others including Oriental	
1	2,540	902	613	564	461	657	381	341	24	16	..	1
2	1,792	596	422	413	361	456	312	274	22	16	..	2
3	748	306	191	151	100	201	69	67	2	3
4	148	148	4
5	70	70	5
6	78	78	6
7	1,356	616	329	253	158	96	7
8	924	432	224	169	99	53	8
9	432	184	105	84	59	43	9
10	1,036	138	284	311	303	561	77	75	2	10
11	798	94	198	244	262	403	62	61	1	11
12	238	44	86	67	41	158	15	14	1	12
13	117	103	8	6	..	13
14	104	90	8	6	..	14
15	13	13	15
16	187	163	14	10	..	16
17	146	123	13	10	..	17
18	41	40	1	18

**TABLE 25—STUDENTS WHO AT THE TIME OF THE CENSUS WERE
ATTENDING SCHOOLS OR COLLEGES, SHOWING EDUCATIONAL AGE-GROUPS
AND SEX—1961**

		SUKKUR DISTRICT				Number of Persons		
Age Group		All Students						
		Both Sexes		Male	Female			
1	All Ages	Population	83,6867	4,56,408	3,80,459	1
2		Students	42,123	3,6006	6,117	2
3		Percentage	5.0	7.9	1.6	3
4	5—9	Population	1,32,807	71,767	61,040	4
5		Students	20,602	17,643	2,959	5
6		Percentage	15.5	24.6	4.9	6
7	10—14	Population	73,642	44,130	29,512	7
8		Students	16,530	14,110	2,420	8
9		Percentage	22.5	32.0	8.2	9
10	15—19	Population	67,899	36,345	31,554	10
11		Students	4,417	3,743	674	11
12		Percentage	6.5	10.3	2.1	12

**TABLE 25—STUDENT WHO AT THE TIME OF THE CENSUS WERE
ATTENDING SCHOOL OR COLLEGES, SHOWING EDUCATIONAL AGE-GROUPS
AND SEX—1961**

SUKKUR DISTRICT

Number of Persons

Attending School or College (General Education)

	Both Sexes	Male	Female	
1	I
2	41,026	35,070	5,956	2
3	4.9	7.7	1.6	3
4	4
5	20,306	17,399	2,907	5
6	15.3	24.2	4.8	6
7	7
8	16,041	13,669	2,372	8
9	21.8	31.0	8.0	9
10	10
11	4,194	3,549	645	11
12	6.2	9.8	2.0	12

TABLE 26—STUDENTS WHO AT THE TIME OF CENSUS WERE ATTENDING SCHOOLS, COLLEGES, TECHNICAL EDUCATIONAL INSTITUTIONS OR MAKTABS, SHOWING EDUCATIONAL AGE-GROUPS AND SEX, 1961

Urban and Rural Areas											
SUKKUR DISTRICT											
Number of Persons											
All Students											
Age Group											
Both Sexes											
Male											
Female											
Both Sexes											
URBAN AREAS											
1	All Ages 5 years and over				17,857	13,116	4,741	17,599	1
2	5—9	7,000	5,043	1,957	6,952	2	
3	10—14	7,537	5,426	2,111	7,417	3	
4	15—19	2,884	2,274	610	2,773	4	
5	20—24	215	197	18	203	5	
6	25 and over	221	176	45	164	6	
7	RURAL AREAS										
	All Ages 5 years and over				24,266	22,890	1,376	2,3517	
8	5—9	13,602	12,600	1,002	13,354	8	
9	10—14	8,993	8,684	309	8,624	9	
10	15—19	1,533	1,469	64	1,421	10	
11	20—24	42	42	..	30	11	
12	25 and over	96	95	1	88	12	

TABLE 26—STUDENTS WHO AT THE TIME OF CENSUS WERE ATTENDING SCHOOLS, COLLEGES, TECHNICAL EDUCATIONAL INSTITUTIONS OR MAKTABS, SHOWING EDUCATIONAL AGE-GROUPS AND SEX, 1961

Urban and Rural Areas

SUKKUR DISTRICT

Number of Persons

Type of Educational Institutions at which attending.

School or College (General)		Technical Institutions			Maktabs				
Male	Female	Both Sexes	Male	Female	Both Sexes	Male	Female		
URBAN AREAS									
1	12,890	4,619	104	55	49	244	171	73	1
2	5,020	1,932	48	23	25	2
3	5,345	2,072	8	2	6	112	79	33	3
4	2,189	584	27	16	11	84	69	15	4
5	185	18	12	12	5
6	151	13	57	25	32	6
RURAL AREAS									
7	22,180	1,337	33	29	4	716	681	35	7
8	12379	975	248	221	27	8
9	8324	300	4	2	2	365	358	7	9
10	1360	61	9	7	2	103	102	1	10
11	30	..	12	12	11
12	87	1	8	8	12

TABLE 27—EDUCATED PERSONS BY SEX AND AGE SHOWING THOSE STILL ATTENDING SCHOOL/COLLEGE AND THOSE WHOSE FORMAL EDUCATION HAD CEASED 1951 1961

		SUKKUR DISTRICT					Numbers of Persons		
Age Group		Sex	Number of Persons 1961			Number of			
			Total Population	Attending School / College	Left School / College	Total Educated Persons	Total Population		Attending School / College
1	All ages 5 years and over	T	6,97,901	32,562	82,355	1,14,917	6,32,252	37,115	1
2		M	3,86,070	27,617	72,162	99,779	3,54,597	33,172	2
3		F	3,11,831	4,945	10,193	15,138	2,77,655	3,943	3
4	5—9	T	1,32,807	11,794	1,414	13,208	1,06,057	11,677	4
5		M	71,767	9,921	1,148	11,069	58,019	10,164	5
6		F	61,040	1,873	266	2,139	48,038	1,513	6
7	10+	T	5,65,094	20,768	80,941	1,01,709	5,26,195	25,438	7
8		M	3,14,303	17,696	71,014	88,710	2,96,578	23,008	8
9		F	2,50,791	3,072	9,927	12,999	2,29,617	2,430	9
10	10—14	T	73,642	15,777	9,163	24,940	10
11		M	44,130	13,443	7,636	21,079	11
12		F	29,512	2,334	1,527	3,861	12
13	15—19	T	67,899	4,417	15,203	19,620	13
14		M	36,345	3,743	13,229	16,972	14
15		F	31,554	674	1,974	2,648	15
16	20—24	T	63,166	257	14,590	14,847	16
17		M	33,743	239	12,793	13,032	17
18		F	29,423	18	1,797	1,815	18
19	25 and over ..	T	3,60,387	317	41,985	42,302	19
20		M	2,00,085	271	37,356	37,627	20
21		F	1,60,302	46	4,629	4,675	21

Excludes the following number of children under 14 reported as attending school in Table 25 but not claiming to be literate:

5—9 8808 M 7722 F 1086 10—14 T 753 M 667 F 86

TABLE 27—EDUCATED PERSONS BY SEX AND AGE SHOWING THOSE STILL ATTENDING SCHOOL/COLLEGE AND THOSE WHOSE FORMAL EDUCATION HAD CEASED 1951 1961

SUKKUR DISTRICT

Number of Persons

Persons 1951		Percentage of Total Population of Groups							
Left School / College	Total Educated Persons	1961		1951					
		Attending School / College	Left School / College	Total Educated Persons	Attending School / College	Left School / College	Total Educated Persons		
1	29,542	66,657	4.7	11.8	16.5	5.1	3.5	8.6	1
2	24,576	57,748	7.2	18.7	25.8	8.2	6.1	14.3	2
3	4,966	8,909	1.6	3.3	4.9	1.2	1.5	2.7	3
4	336	12013	8.9	1.1	10.0	5.7	0.2	5.8	4
5	313	10477	13.8	1.6	15.4	9.5	0.3	9.8	5
6	23	1536	3.1	0.4	3.5	1.5	..	1.6	6
7	29206	54644	3.7	14.3	18.0	4.8	5.6	10.4	7
8	24263	47271	5.6	22.6	28.2	7.8	8.2	15.9	8
9	4943	7373	1.2	4.0	5.2	1.1	2.2	3.2	9
10	21.4	11.5	33.9	10
11	30.5	17.3	47.8	11
12	7.9	5.2	13.1	12
13	6.5	22.4	28.9	13
14	10.3	36.4	46.7	14
15	2.1	6.3	8.4	15
16	0.4	23.1	23.5	16
17	0.7	37.9	38.6	17
18	0.1	6.1	6.2	18
19	0.1	11.6	11.7	19
20	0.1	18.7	18.8	20
21	2.9	2.9	21

The figures in column for 1951 for the age group 5-9 are for 0-9 age group. It is assumed that few, if any children under 5 were included in 1951 Tables as "received education".

TABLE 28—EDUCATED PERSONS BY SEX AND AGE SHOWING THOSE STILL ATTENDING SCHOOL/COLLEGE AND THOSE WHOSE FORMAL EDUCATION HAD CEASED—1961

		SUKKUR DISTRICT							Number of Persons	
		URBAN AREAS								
		Number of Persons—1961				Percentage of Total Population groups. 1961				
Age Group	Sex	Total Population	Attending School/College	Left School/College	Total Educated persons	Attending School/College	Left School/College	Total Educated persons		
1	All Ages 5 years and over	T	1,80,875	14,949	36,379	51,328	8.3	20.1	28.4	1
2		M	99,979	10,877	28,919	39,796	10.9	28.9	39.8	2
3		F	80,896	4,072	7,460	11,532	5.0	9.2	14.3	3
4	5—9	.. T	31,092	4,397	379	4,776	14.1	1.2	15.4	4
5		M	16,568	3,055	240	3,295	18.4	1.5	19.9	5
6		F	14,524	1,342	139	1,481	9.2	1.0	10.2	6
7	10—14	.. T	21,364	7,232	2,613	9,845	33.9	12.2	46.1	7
8		M	1,606	5,175	1,523	6,698	44.6	13.1	57.7	8
9		F	9,758	2,057	1,090	3,147	21.1	11.2	32.3	9
10	15—19	.. T	19,154	2,884	5,239	8,123	15.1	27.4	42.4	10
11		M	10,284	2,274	3,840	6,114	22.1	37.3	59.5	11
12		F	8,870	610	1,399	2,009	6.9	15.8	22.7	12
13	20—24	.. T	17,540	215	6,248	6,463	1.2	35.6	36.9	13
14		M	9,795	197	4,920	5,717	2.0	50.2	52.2	14
15		F	7,745	18	1,328	1,346	0.2	17.2	17.4	15
16	25 and over	.. T	91,725	221	21,900	22,121	0.2	23.9	24.1	16
17		M	51,726	176	18,396	18,572	0.3	35.6	35.9	17
18		F	39,999	45	3,504	3,549	0.1	8.8	8.9	18

Excludes following number of children under 14 reported as attending school in table No.26 but not claiming to be literate.

5—9 T 2603 M 1988 F 615 10—14 T 305 M 251 F 54

TABLE 28—EDUCATED PERSONS BY SEX AND AGE SHOWING THOSE STILL ATTENDING SCHOOL/COLLEGE AND THOSE WHOSE FORMAL EDUCATION HAD CEASED—1961

SUKKUR DISTRICT

Number of Persons

RURAL AREAS

	Number of Persons—1961			Percentage of Total Population of groups, 1961				
	Total Population	Attending School / College	Left School / College	Total Educated Persons	Attending School / College	Left School / College		Total Educated Person
1	5,17,206	17,613	45,976	63,589	3.4	9.9	13.3	1
2	2,86,091	16,740	43,243	59,983	5.9	15.1	21.0	2
3	2,30,935	873	2,733	3,606	0.4	1.2	1.6	3
4	1,01,715	7,397	1,035	8,432	7.3	1.0	8.3	4
5	55,199	6,866	908	7,774	12.4	1.6	14.1	5
6	46,516	531	127	658	1.1	0.3	1.4	6
7	52,278	8,545	6,550	15,095	16.4	12.5	28.9	7
8	32,524	8,268	6,113	14,381	25.4	18.8	44.2	8
9	19,754	277	437	714	1.4	2.2	3.6	9
10	48,745	1,533	9,964	11,497	3.1	20.4	23.6	10
11	26,061	1,469	9,389	10,858	5.6	36.0	41.7	11
12	22,684	64	575	639	0.3	2.5	2.8	12
13	45,626	42	8,342	8,384	0.1	18.3	18.4	13
14	23,948	42	7,873	7,915	0.2	32.9	33.1	14
15	21,678	..	469	469	..	2.2	2.2	15
16	2,68,662	96	20,085	20,181	..	7.5	7.5	16
17	1,48,359	95	18,960	19,055	0.1	12.8	12.8	17
18	1,20,303	1	1125	1,126	..	0.9	0.9	18

TABLE 29—EDUCATED PERSONS BY SEX AND AGE SHOWING THOSE STILL ATTENDING SCHOOL/COLLEGE AND THOSE WHOSE FORMAL EDUCATION HAD CEASED—1961

		SUKKUR MUNICIPALITY				Number of Persons				
Age group	Sex	Number of Persons 1961				Percentage of Total Population				
		Total Population	Attending School / College	Left School / College	Total Educated Persons	1961				
						Attending School / College	Left School / College	Total Educated Persons		
1	All ages 5 years and over	T	87,649	7,766	18,767	26,533	8.9	20.4	30.3	1
2		M	48,425	5,312	14,708	20,020	11.0	30.5	41.3	2
3		F	39,224	2,454	4,059	6,513	6.3	10.3	16.6	3
4	5—9	T	14,631	1,956	304	2,260	13.4	2.1	15.5	4
5		M	7,737	1,259	241	1,500	16.3	3.1	19.4	5
6		F	6,894	697	63	760	10.1	0.9	11.0	6
7	10—	T	73,018	5,810	18,463	24,273	8.0	25.3	33.3	7
8		M	40,688	4,053	14,467	18,520	10.0	35.6	45.5	8
9		F	32,330	1,757	3,996	5,753	5.4	12.4	17.8	9
10	10—14	T	10,169	3,832	1,159	4,991	37.7	11.4	49.1	10
11		M	5,287	2,540	701	3,241	48.0	13.3	61.3	11
12		F	4,882	1,292	458	1,750	26.5	9.4	35.9	12
13	15—19	T	9,177	1,674	2,292	3,966	18.2	25.0	43.2	13
14		M	4,868	1,263	1,568	2,831	25.9	32.2	58.2	14
15		F	4,309	411	724	1,135	9.5	16.8	26.3	15
16	20—24	T	8,675	117	3,415	3,532	1.4	39.4	40.7	16
17		M	5,037	104	2,669	2,773	2.1	53.0	55.1	17
18		F	3,638	13	746	759	0.4	20.5	20.9	18
19	25 and over	T	44,997	187	11,597	11,784	0.4	25.8	26.2	19
20		M	25,496	146	9,529	9,675	0.6	37.4	38.0	20
21		F	19,501	41	2,068	2,109	0.2	10.6	10.8	21

(1) Excludes the following number of children under 14 reported as attending school in Table 24 but not claiming to be literate:

5-9 T 1228 M 934 F 294 10-14 T 162 M 125 F 37. (37)

TABLE 29—EDUCATED PERSONS BY SEX AND AGE SHOWING THOSE STILL ATTENDING SCHOOL/COLLEGE AND THOSE WHOSE FORMAL EDUCATION HAD CEASED—1961

SHIKARPUR MUNICIPALITY				Number of Persons			
Number of Persons 1961				Percentage of Total Population of Groups			
Total Population	Attending School / College	Left School / College	Total Educated Persons	1961			
				Attending School / College	Left School / College	Total Educated Persons	
1 45,920	4,310	8,624	12,934	9.4	18.8	28.2	1
2 25,185	3,218	6,753	9,971	12.8	26.8	39.6	2
3 20,735	1,092	1,871	2,963	5.3	9.0	14.3	3
4 8,532	1,484	96	15,80	17.4	1.1	18.5	4
5 4,426	1,063	82	11,45	24.0	1.9	25.9	5
6 4,106	421	14	435	10.3	0.3	10.6	6
7 37,388	2,826	8,528	11,354	7.6	22.8	30.4	7
8 20,759	2,155	6,671	8,826	10.4	32.1	42.5	8
9 16,629	671	1,857	2,528	4.0	11.2	15.2	9
10 6,040	2,082	663	2,745	34.5	11.0	45.5	10
11 3,295	1,571	323	1,894	47.7	9.8	57.5	11
12 2,745	511	340	851	18.6	12.4	31.0	12
13 4,146	665	1,303	1,968	16.0	31.4	47.5	13
14 2,531	512	976	1,488	20.2	38.6	58.8	14
15 1,615	153	327	480	9.5	20.3	29.7	15
16 4,146	57	1,374	1,431	1.4	33.2	34.5	16
17 2,045	53	1,012	1,065	2.6	49.5	52.1	17
18 2,101	4	362	366	0.2	17.2	17.4	18
19 23,056	22	5,188	5,210	0.1	22.5	22.6	19
20 12,888	19	4,360	4,379	0.2	37.8	34.0	20
21 10,168	3	828	831	..	3.1	8.2	21

TABLE 30.—EDUCATIONAL LEVELS (HIGHEST GRADE PASSED)—1961

Includes students attending educational institutions at the time of the Census
as well as persons who have left school/college.

SUKKUR DISTRICT										Number of Persons	
Age Group	Sex	Total Population	Illiterates	Literates		Highest Grade Passed in					
				Without Formal education	Educated	0 and 1	2	3	4		
1	All Age ..	T 6,97,901	5,78,213	4,771	1,14,917	3,650	14,631	16,974	29,633	1	
2	5 years and	M 3,86,070	2,82,320	3,971	99,779	3,148	11,971	13,864	26,220	2	
3	over	F 3,11,831	2,95,893	800	15,138	502	2,660	3,110	3,413	3	
4	5-9 ..	T 1,32,807	1,19,291	308	13,208	1,878	5,420	3,505	1,726	4	
5		M 71,767	60,474	224	11,069	1,668	4,496	2,954	1,457	5	
6		F 61,040	58,817	84	2,139	210	924	551	269	6	
7	10-14 ..	T 73,642	47,788	914	24,940	677	3,736	5,158	8,162	7	
8		M 44,130	22,247	804	21,079	598	2,972	4,182	7,259	8	
9		F 29,512	25,541	110	3,861	79	764	976	903	9	
10	15-19 ..	T 67,899	47,411	868	19,620	297	1,253	2,101	5,872	10	
11		M 36,345	18,615	758	16,972	271	984	1,638	5,247	11	
12		F 31,554	28,796	110	2,648	26	269	463	625	12	
13	20-24 ..	T 63,166	47,867	452	14,847	171	778	1,262	3,826	13	
14		M 33,743	20,385	326	13,032	155	597	983	3,366	14	
15		F 29,423	27,482	126	1,815	16	181	279	460	15	
16	25 and over..	T 3,60,387	3,15,856	2,229	42,302	627	3,444	4,948	10,047	16	
17		M 2,00,085	1,60,599	1,859	37,627	456	2,922	4,107	8,891	17	
18		F 1,60,302	1,55,257	370	4,675	171	522	841	1,156	18	

TABLE 30.—EDUCATIONAL LEVELS (HIGHEST GRADE PASSED)—1961

Includes students attending educational institutions at the time of the Census
as well as persons who have left School/College.

SUKKUR DISTRICT											Number of Persons	
General or Professional Education.											Per-centage edu-cated in age sex group	
5	6	7	8	9	Matric	Inter-mediate	Degree	Higher Degree	Oriental and others			
1	12,276	10,411	8,957	7,180	4,164	4,708	1,457	484	322	70	16.5	1
2	10,393	9,316	8,206	6,496	3,707	4,308	1,303	457	320	70	25.8	2
3	1,883	1,095	751	684	457	400	154	27	2	..	4.9	3
4	679	10.0	4
5	494	15.4	5
6	185	3.5	6
7	3,002	1,881	1,196	577	385	166	33.9	7
8	2,497	1,612	1,025	448	324	162	47.8	8
9	505	269	171	129	61	4	13.1	9
10	2,301	2,300	2,040	1,355	1,249	683	153	11	5	..	28.9	10
11	1,966	2,042	1,852	1,221	1,048	564	127	7	5	..	46.7	11
12	335	258	188	134	201	119	26	4	8.4	12
13	1,704	1,670	1,705	1,423	787	1,034	358	58	64	7	23.5	13
14	1,447	1,525	1,556	1,272	724	958	327	52	63	7	38.6	14
15	257	145	149	151	63	76	31	6	1	..	6.2	15
16	4,590	4,560	4,016	3,825	1,743	2,825	946	415	253	63	11.7	16
17	3,989	4,137	3,773	3,555	1,611	2,624	849	398	252	63	18.8	17
18	601	423	243	270	132	201	97	17	1	..	2.9	18

TABLE 31.—EDUCATIONAL LEVELS (HIGHEST GRADE PASSED)—1961

Includes students attending educational institutions at the time of the Census as well as persons who left School/College.

SUKKUR DISTRICT										Number of Persons		
Age group	Sex	Total Population	Illiterates	Literates		Highest Grade Passed in						
				Without Formal education	Educated	0 and 1	2	3	4			
Sukkur City (Municipality)												
1	All Ages	..	T	87,649	60,850	266	26,533	674	3,432	3,350	3,875	1
2			M	48,425	28,349	56	20,020	452	2,316	2,109	2,796	2
3			F	39,224	32,501	210	6,513	222	1,116	1,241	1,079	3
4	5-9	..	T	14,631	12,356	15	2,260	297	1,035	500	266	4
5			M	7,737	6,231	6	1,500	229	661	328	199	5
6			F	6,894	6,125	9	760	68	374	172	67	6
7	10-14	..	T	10,169	5,155	23	4,991	172	940	1,141	981	7
8			M	5,287	2,038	8	3,241	127	578	680	652	8
9			F	4,882	3,117	15	1,750	45	362	461	329	9
10	15-19	..	T	9,177	5,169	42	3,966	13	175	379	481	10
11			M	4,868	2,028	9	2,831	1	81	218	304	11
12			F	4,309	3,141	33	1,135	12	94	161	177	12
13	20-24	..	T	8,675	5,114	29	3,532	1	179	220	381	13
14			M	5,037	2,254	10	2,773	..	128	114	256	14
15			F	3,638	2,860	19	759	1	51	106	125	15
16	25 and over	..	T	44,997	33,056	157	11,784	191	1,103	1,110	1,766	16
17			M	25,496	15,798	23	9,675	95	868	769	1,385	17
18			F	19,501	17,258	134	2,109	96	235	341	381	18
Shikarpur Municipality												
19	All Ages	..	T	45,920	32,296	690	12,934	129	1,904	2,197	2,235	19
20			M	25,185	14,656	558	9,971	88	1,381	1,577	1,543	20
21			F	20,735	17,640	132	2,963	41	523	620	692	21
22	5-9	..	T	8,532	6,917	35	1,580	85	546	487	257	22
23			M	4,426	3,265	16	1,145	60	405	366	175	23
24			F	4,106	3,652	19	435	25	141	121	82	24
25	10-14	..	T	6,040	3,260	35	2,745	27	498	537	642	25
26			M	3,295	1,398	3	1,894	19	312	350	431	26
27			F	2,745	1,862	32	851	8	186	187	211	27
28	15-19	..	T	4,146	2,154	24	1,968	5	266	345	369	28
29			M	2,531	1,032	11	1,488	3	192	235	268	29
30			F	1,615	1,122	13	480	2	74	110	101	30
31	20-24	..	T	4,146	2,688	27	1,431	3	121	163	243	31
32			M	2,045	970	10	1,065	1	77	114	142	32
33			F	2,101	1,718	17	366	2	44	49	101	33
34	25 and over	..	T	23,056	17,277	569	5,210	9	473	665	724	34
35			M	12,888	7,991	518	4,379	5	395	512	527	35
36			F	10,168	9,286	51	831	4	78	153	197	36

TABLE 31.—EDUCATION LEVELS (HIGHEST GRADE PASSED)—1961.

Includes students attending educational institutions at the time of the Census as well as persons who have left School/College.

SUKKUR DISTRICT

Number of Persons

General or Professional Education.										Per-centage educated in age sex group		
5	6	7	8	9	Matric	Inter-mediate	Degree	Higher Degree	Oriental			
Sukkur City (Municipality)												
1	2,898	2,644	2,476	2,237	1,788	2,076	756	154	173	..	30.3	1
2	2,129	2,097	2,093	1,818	1,470	1,799	632	137	172	..	41.3	2
3	769	547	383	419	318	277	124	17	1	..	16.6	3
4	162	15.5	4
5	83	19.4	5
6	79	11.0	6
7	734	430	294	180	109	10	49.1	7
8	517	304	197	112	67	7	61.3	8
9	217	126	97	68	42	3	35.9	9
10	472	515	526	450	519	339	92	2	3	..	43.2	10
11	344	376	435	380	366	248	74	1	3	..	58.2	11
12	128	139	91	70	153	91	18	1	26.3	12
13	417	383	464	519	321	411	168	23	45	..	40.7	13
14	318	318	384	393	282	370	145	20	45	..	55.1	14
15	99	65	80	126	39	41	23	3	20.9	15
16	1,113	1,316	1,192	1,088	839	1,376	496	129	125	..	26.2	16
17	867	1,099	1,077	933	755	1,174	413	116	124	..	38.0	17
18	246	217	115	155	84	142	83	13	1	..	10.8	18
Shikarpur Municipality												
19	1546	1240	1081	856	693	574	241	163	75	..	28.2	19
20	1097	995	937	752	624	524	220	158	75	..	39.6	20
21	449	245	144	104	69	50	21	5	14.3	21
22	205	18.5	22
23	139	25.9	23
24	66	10.6	24
25	357	276	186	166	51	5	45.5	25
26	248	210	157	127	36	4	57.5	26
27	109	66	29	39	15	1	31.0	27
28	217	190	196	94	175	79	22	8	2	..	47.5	28
29	138	156	161	79	162	72	15	5	2	..	58.8	29
30	79	34	35	15	13	7	7	3	29.7	30
31	169	147	172	66	143	121	62	14	7	..	34.5	31
32	97	112	144	57	136	108	57	13	7	..	52.1	32
33	72	35	28	9	7	13	5	1	17.4	33
34	598	627	527	530	324	369	157	141	66	..	22.6	34
35	475	517	475	489	290	340	148	140	66	..	34.0	35
36	123	110	52	41	34	29	9	1	8.2	36

TABLE 32—HOLDERS OF CERTIFICATES, DIPLOMAS AND PROFESSIONAL DEGREES—1961.

- (i) Certificates include only those awarded by recognized educational Institutions to persons who have passed "middle" or 8th class and after at least 6 months full-time instruction in one of the special fields.
- (ii) Diplomas and professional Degrees include only recognized professional Diplomas or Professional Bachelor's or Master's Degrees in one of the Special fields.

		Number of Persons				
Locality	Sexes	Holders of Certificates in the fields of—				
		Education	Medicine	Engineering		
1	Sukkur District	Both Sexes ..	1498	177	85	1
2		Male ..	1420	139	85	2
3		Female ..	78	38	..	3
4	Sukkur City (Municipality)	Both Sexes ..	597	51	20	4
5		Male ..	556	28	20	5
6		Female ..	41	23	..	6
7	Shikarpur Municipality	Both Sexes ..	195	53	31	7
8		Male ..	177	49	31	8
9		Female ..	18	4	..	9

TABLE 33—OWNERS OF AGRICULTURAL LAND BY AGE AND SEX—1961

		Number of Persons						
Locality	Sex	All Owners	Muslims by Age-groups					
			All Ages	0-9	10-19		20-29	
1	Sukkur District	Both Sexes ..	4,1981	40,982	17	3,213	14,092	1
2		Male ..	37,803	36,942	12	2,513	12,814	2
3		Female ..	4,178	4,040	5	700	1,278	3

TABLE 32—HOLDERS OF CERTIFICATES, DIPLOMAS AND PROFESSIONAL DEGREES—1961.

- (i) Certificates include only those awarded by recognized educational Institutions to persons who have passed "middle" or 8th class and after at least 6 months full-time instruction in one of the special fields.
- (ii) Diplomas and professional Degrees include only recognized professional Diplomas or Professional Bachelor's or Master's Degrees in one of the Special fields.

		Number of Persons							
		Holders of Diplomas and Professional Degrees in the field of—							
	Agriculture	Education	Medicine	Engineering	Agriculture	Commerce	Law	Other Professions	
1	47	343	103	83	10	8	109	17	1
2	47	330	74	83	10	8	108	17	2
3	..	13	29	1	..	3
4	12	295	64	20	2	3	56	2	4
5	12	282	35	20	2	3	55	2	5
6	..	12	29	1	..	6
7	12	4	11	16	3	3	23	5	7
8	12	4	11	16	3	3	23	5	8
9	9

TABLE 33—OWNERS OF AGRICULTURAL LAND BY AGE AND SEX—1961

		Number of Persons							
		Non-Muslims by Age Groups.							
	40-59	60 and over	All Ages	0-9	10-19	20-39	40-59	60 and over	
1	15,430	8,230	999	..	79	310	418	192	1
2	14,222	7,381	861	..	57	270	370	164	2
3	1,208	849	138	..	22	40	48	28	3

TABLE 34—POPULATION BY ECONOMIC ACTIVITY—1961

	Locality	Sex	Total Population	Number of Persons				
				Civilian Labour Force aged 10 years and over				
				Total	Working			
1	Sukkur District	T	8,36,867	2,82,460	2,81,524	1
2				M	4,56,408	2,51,016	2,50,098	2
3				F	3,80,459	31,444	31,426	3
4	Rohri Taluka	T	1,13,869	38,231	37,916	4
5				M	63,715	36,429	36,122	5
6				F	50,154	1,802	1,794	6
7	Ghotki Taluka	T	78,350	28,434	28,393	7
8				M	42,787	23,873	23,832	8
9				F	35,563	4,561	4,561	9
10	Mirpur Mathelo Taluka	T	71,962	24,453	24,446	10
11				M	39,211	22,100	22,093	11
12				F	32,751	2,353	2,353	12
13	Pano Akil Taluka	T	66,443	21,776	21,733	13
14				M	36,425	20,776	20,733	14
15				F	30,018	1,000	1,000	15
16	Ubauro Taluka	T	66,610	22,796	22,759	16
17				M	36,227	20,413	20,376	17
18				F	30,383	2,383	2,383	18
19	Sukkur Taluka	T	1,82,833	59,548	59,203	19
20				M	1,00,261	54,819	54,482	20
21				F	8,2572	4,729	4,721	21
22	<i>Sukkur City (Municipality)</i>	T	1,03,216	30,640	30,395	22
23				M	56,313	29,716	29,477	23
24				F	46,903	924	918	24
25	Shikarpur Taluka	T	1,63,498	62,572	62,456	25
26				M	8,7354	48,821	48,705	26
27				F	7,6144	13,751	13,751	27
28	<i>Shikarpur Municipality</i>	T	53,910	15,488	15,409	28
29				M	28,765	14,775	14,696	29
30				F	25,145	713	713	30
31	Garhi Yasin Taluka	T	93,302	24,650	24,618	31
32				M	50,428	23,785	23,755	32
33				F	42,874	865	863	33

TABLE 34—POPULATION BY ECONOMIC ACTIVITY—1961

		Not in Civilian Labour Force aged 10 years and over			Number of Persons	
Not working but looking for work		Total	Women doing household Work only	Dependants aged 10 years or over and Others	Dependants aged below 10 years	
1	936	2,82,634	1,87,253	95,381	2,71,773	1
2	918	63,287	..	63,287	1,42,105	2
3	18	2,19,347	1,87,253	32,094	1,29,668	3
4	315	45,273	27,602	17,671	30,365	4
5	307	11,089	..	11,089	16,197	5
6	8	34,184	27,602	6,582	14,168	6
7	41	23,427	16,334	7,093	26,489	7
8	41	4,976	..	4,976	13,938	8
9	..	18,451	16,334	2,117	12,551	9
10	7	21,108	16,003	5,105	26,401	10
11	7	3,639	..	3,639	13,472	11
12	..	17,469	16,003	1,466	12,929	12
13	43	21,909	16,184	5,725	22,758	13
14	43	4,169	..	4,169	11,480	14
15	..	17,740	16,184	1,556	11,278	15
16	37	21,099	15,224	5,875	22,715	16
17	37	4,010	..	4,010	11,804	17
18	..	17,089	15,224	1,865	10,911	18
19	345	65,479	40,165	25,314	57,806	19
20	337	15,567	..	15,567	29,875	20
21	8	49,912	40,165	9,747	27,931	21
22	245	42,378	23,762	18,616	30,198	22
23	239	10,972	..	10,972	15,625	23
24	6	31,406	23,762	7,644	1,4573	24
25	116	47,419	32,247	15,172	53,507	25
26	116	10,099	..	10,099	28,434	26
27	..	37,320	32,247	5,073	25,073	27
28	79	21,900	13,282	8,618	16,522	28
29	79	5,984	..	5,984	8,006	29
30	..	159,16	13,282	2,634	8,516	30
31	32	36,920	23,494	13,426	31,732	31
32	30	9,738	..	9,738	16,905	32
33	2	27,182	23,494	3,688	14,827	33

TABLE 35—POPULATION BY ECONOMIC ACTIVITY—1961

RURAL						Number of Persons		
Locality				Total Population	Civilian Labour Force—aged 10 years and over			
					Total	Working		
1	Sukkur District Rural	T	6,23,421	2,18,601	2,18,167	1
2				M	3,40,489	1,89,967	1,89,543	2
3				F	282,932	28,634	28,624	3
4	Rohri Taluka Rural	T	86,403	29,407	29,234	4
5				M	48,368	28,120	27,955	5
6				F	38,035	1,287	1,279	6
7	Ghotki Taluka Rural	T	71,394	26,531	26,490	7
8				M	39,073	22,013	21,972	8
9				F	32,321	4,518	4,518	9
10	Mirpur Mathelo Taluka Rural	T	68,377	23,240	23,239	10
11				M	37,285	21,030	21,029	11
12				F	31,092	2,210	2,210	12
13	Pano Akil Taluka Rural	T	60,161	19,904	19,878	13
14				M	32,986	18,950	18,924	14
15				F	27,175	954	954	15
16	Ubauro Taluka Rural	T	59,763	20,525	20,496	16
17				M	32,539	18,329	18,300	17
18				F	27,224	2,196	2,196	18
19	Sukkur Taluka Rural	T	79,617	28,908	28,808	19
20				M	43,948	25,103	25,005	20
21				F	35,669	3,805	3,803	21
22	Shikarpur Taluka Rural	T	1,09,588	47,084	47,047	22
23				M	58,589	34,046	34,009	23
24				F	50,999	13,038	13,038	24
25	Garhi Yasin Taluka Rural	T	88,118	23,002	22,975	25
26				M	47,701	22,376	22,349	26
27				F	40,417	626	626	27

TABLE 35.—POPULATION BY ECONOMIC ACTIVITY—1961

RURAL

Number of Persons

	Not working but looking for work	Not in Civilian Labour Force aged 10 years and over			Dependants aged below 10 years	
		Total	Women doing household	Dependants aged 10 years or Others		
1	434	1,96,710	1,36,481	60,229	2,08,110	1
2	424	40,925	..	40,925	1,09,597	2
3	10	1,55,785	1,36,481	19,304	98,513	3
4	173	34,596	21,197	13,399	22,400	4
5	165	8,305	..	8,305	11,943	5
6	8	26,291	21,197	5,094	10,457	6
7	41	20,729	1,4535	6,194	24,134	7
8	41	4,362	..	4,362	12,698	8
9	..	16,367	14,535	1,832	11,436	9
10	1	19,911	15,291	4,620	25,226	10
11	1	3,373	..	3,373	12,882	11
12	..	16,538	15,291	1,247	12,344	12
13	26	19,463	14,388	5,075	20,794	13
14	26	3,547	..	3,547	10,489	14
15	..	15,916	14,388	1,528	10,305	15
16	29	18,355	13,318	5,037	20,883	16
17	29	3,395	..	3,395	10,815	17
18	..	14,960	13,318	1,642	10,068	18
19	100	23,101	16,403	6,698	27,608	19
20	98	4,595	..	4,595	14,250	20
21	2	18,506	16,403	2,103	13,358	21
22	37	25,519	18,965	6,554	36,985	22
23	37	4,115	..	4,115	20,428	23
24	..	21,404	18,965	2,439	16,557	24
25	27	35,036	22,384	12,652	30,080	25
26	27	9,233	..	9,233	16,092	26
27	..	25,803	22,384	3,419	13,988	27

TABLE 36—POPULATION BY ECONOMIC STATUS, AGE GROUP AND SEX—1961

Number of Persons

Locality and Economic Status	Age in completed years									
	All Ages		0—9		10—11		12—14		15—19	
	Male	Female	Male	Female	Male	Female	Male	Female	Male	Female
1 Sukkur District...	4,56,408	3,80,459	1,42,105	1,29,668	1,5752	11,318	28,378	18,194	36,345	31,554
2 Self-Supporting Persons in Civilian Labour Force ...	2,51,016	31,444	5,051	437	12,214	1,243	27,189	3,796
3 <i>Cultivators</i> ...	1,56,198	27,076	4,046	396	8,049	1,110	1,68,59	3,391
4 <i>Other Agriculturists</i> ...	8,258	429	450	6	1,476	14	1,633	71
5 <i>Non-Agriculturists</i> ...	86,560	3,939	555	35	2,689	119	8,697	334
6 Other Self-supporting Persons and Dependents ...	2,05,392	3,49,015	1,42,105	1,29,668	10,701	10,881	16,164	16,951	9,156	27,758
7 Sukkur City (Municipality)	56,313	46,903	15,625	14,573	2,054	2,131	3,233	2,751	4,868	4,309
8 Self-Supporting Persons in Civilian Labour Force ...	29,716	924	156	11	817	24	3,081	86
9 <i>Cultivators</i> ...	711	40	7	...	41	3
10 <i>Other Agriculturists</i> ...	178	1	4	...	10	...	17	...
11 <i>Non-Agriculturists</i> ...	28,827	883	152	11	800	24	3,023	83
12 Other Self-Supporting Persons and Dependents ...	26,597	45,979	15,625	14,573	1,898	2,120	2,416	2,727	1,787	4,223
13 Shikarpur Municipality ...	28,765	25,145	8,006	8,516	1,027	1,278	2,268	1,467	2,531	1,516
14 Self-Supporting Persons in Civilian Labour Force ...	14,775	713	109	5	477	9	1,277	27
15 <i>Cultivators</i> ...	1,601	174	11	1	53	...	107	7
16 <i>Other Agriculturists</i> ...	88	4	...	18	...	10	...
17 <i>Non-Agriculturists</i> ...	13,086	539	94	4	406	9	1,160	20
18 Other Self Supporting Persons and Dependents ...	13,990	24,432	8,006	8,516	918	1,273	1,791	1,458	1,254	1,588

TABLE 36—POPULATION BY ECONOMIC STATUS, AGE GROUP AND SEX—1961

Number of Persons

	Age in completed years												
	20—24		25—34		35—44		45—54		55—59		60 and over		
	Male	Female	Male	Female	Male	Female	Male	Female	Male	Female	Male	Female	
1	33,743	29,423	64,341	55,046	52,748	43,402	39,188	28,948	11,344	7,773	32,464	25,133	1
2	30,117	4,127	58,828	8,893	49,268	6,266	35,620	4,094	9,617	845	23,112	17,43	2
3	17,156	3,700	35,124	7,760	29,575	5,297	22,664	3,400	6,542	705	16,183	1,317	3
4	1,040	59	1,314	89	866	83	772	47	185	12	522	48	4
5	11,921	368	22,390	1,044	18,827	886	12,184	647	2,890	128	6,407	378	5
6	3,626	25,296	5,513	46,153	3,480	37,136	3,568	24,854	1,727	6,928	9,352	23,390	6
7	5,037	3,638	8,209	6,735	6,815	5,385	4,682	2,923	1,218	741	4,572	3,717	7
8	4,394	121	7,587	222	6,407	197	3,970	133	921	35	2,383	95	8
9	63	4	118	8	117	10	103	3	34	1	228	11	9
10	24	...	47	...	27	1	18	...	9	...	22	...	10
11	4,307	117	7,422	214	6,263	186	3,849	130	878	34	2,133	84	11
12	643	3,517	622	6,513	408	5,188	712	2,890	297	706	2,189	3,622	12
13	2,045	2,101	3,700	3,068	3,588	2,988	2,578	1,914	647	487	2,375	1,711	13
14	1,576	58	3,424	162	3,430	172	2,305	150	527	37	1,650	93	14
15	118	22	337	35	280	48	269	21	92	15	334	25	15
16	5	...	20	...	8	...	18	5	...	16
17	1,453	36	3,067	127	3,142	124	2,018	129	435	22	1,311	68	17
18	469	2,043	276	2,906	158	2,816	273	1,764	120	450	725	1,618	18

TABLE 37.—OCCUPATION OF THE AGRICULTURAL LABOUR FORCE—1961

Number of Persons

Locality	Sex	Persons Aged 10 years and over						
		Total agri- cultural labour force	Cultivators and agri- cultural labourers	Orchard and nursery workers	Malis	Market gardeners	Tea garden labourers	
1 Sukkur District	T	1,91,961	1,83,274	52	129	103	..	1
2	M	1,64,456	1,56,198	52	129	99	..	2
3	F	27,505	27,076	4	..	3

TABLE 37.—OCCUPATIONS OF THE AGRICULTURAL LABOUR FORCE—1961

Number of Persons

		Persons Aged 10 years and over								
		Dairy farmers and Poultry Keepers	Herdsmen and Animal Breeders	Bee-keepers	Silk Worm Keepers	Other Breeders	Drivers of Farm Tractors and Machines	Hunters and Trappers	Other Agriculturists	
1	63	8,283	17	6	6	24	4	..	1	
2	56	7,865	17	6	6	24	4	..	2	
3	7	418	3	

CENSUS OF PAKISTAN, 1961

ENUMERATOR'S BOOKLET

This CENSUS or NATIONAL STOCK-TAKING is being conducted to secure information of the highest value to the general public, the business community and Government. YOU are the keyman in it.

We count on you to give evidence of your good citizenship by doing this job efficiently, so as to ensure a Census of the highest quality.

POPULATION CENSUS OF PAKISTAN, 1961

Pocket Instructions for Enumerators

General :

1. Read, mark and learn this Booklet so that you may be ready to assist respondents who have any difficulty in choosing their answers.

2. Fill in the Location Code at the top of each schedule at home before you start Enumeration. The following is an example of how these 5 boxes should be filled up by an imaginary Enumerator whose Block Location Code number is 334060312.

Admin. Distt.	Census Distt.	Charge	Circle	Block
33	4	06	03	12

3. The remainder of each schedule is to be completed in the field at the actual time of enumeration. Please write clearly and definitely, using your presentation Ball-point pen.

4. Be sure to include all persons enumerated in cols. 8 to 16 of the Housing Census Schedule who are still present. Also satisfy yourself that all *INFANTS* and all additions made in the household until the time of Enumeration are properly reported. People usually forget to get all the *female members* enumerated, so take special care to see that *every female* in the household is enumerated.

5. Always introduce yourself by showing your letter of Appointment which you should carry with you.

6. Should any person object to answering any Censue question you should explain that the information collected is **STRICTLY CONFIDENTIAL**, that it will not be communicated to any person whatsoever, and that no use will be made of it, which can in any way injure the respondents interests.

7. Spoiled Schedules should *not* be removed from the pad, but should be clearly cancelled with a cross on both sides. If a wrong entry is made by mistake under any question, it may be neatly cancelled by a cross (X) and the right entry made.

Whom to Count :

8. The object is to *include in the Census* all persons who are normally residents of Pakistan and all visitors to Pakistan during the Enumeration Period. The Census is to be complete and the motto should be "catch every person", but *no one should be counted more than once*.

9. Therefore *visit each and every house* during the Enumeration Preriod, missing no place in your Block. Write a schedule for every person you find there who is a Normal Resident, and also for visitors, travellers and wanderers in accordance with these instructions.

10. A Normal Resident in a house is a person who has his or her present regular residence or lodging place there. If you have any doubt as to whether a person is truly a normal resident, you

should fill in a schedule for him or her and make a note to consult your Supervisor.

11. Absent members of the household.—The object of the *Preliminary Questions* is to ensure that persons who are temporarily away from their present normal residence for *part* of the Enumeration Period, are enumerated in the locality in which they normally reside. This will be part of your job.

Persons who are absent from their Normal Residence during the *whole* Enumeration Period will be counted at the place where they have gone and you need not worry about them.

12. Temporary visitors who have not already been enumerated, should be enumerated where they are found no matter where they come from, unless they will be back at their normal place of residence in Pakistan at some later time during the Enumeration Period. If you enumerate them you must warn them not to allow themselves to be enumerated again. But if you do *not* enumerate them you should ask them to get themselves enumerated at their normal place of residence when they return there before 31st January, 1961.

Post Enumeration Check :

13. In addition to normal Supervision and Checking during the Enumeration Period, a percentage of the Enumeration Schedules will be completely checked soon after the "BIG COUNT" in order to assess the accuracy of the Census. Every Census Officer should try to ensure that no defect is discovered in his work at that stage.

dence or lodging place ? If "NO" ask question (b).

(b) Will you be BACK in your normal residence before 31st JANUARY, 1961 ? If "NO" or doubtful, carry out enumeration.

If "YES" do not fill in this form, but carefully warn the person that it is his/her duty to see that a form is made out at his/her normal residence.

Q. 1. NAME ?

Write it out.

If a tribesman put name of tribe, clan and section of tribe after the person's name in the Quetta and Kalat Divisions and in the area between the Durand Line and the Settled Districts in the Peshawar and Dera Ismail Khan Divisions. In the Chittagong Hill Tracts, put name of tribe.

Explanation.—Statistically names have no significance and the record of names will be later destroyed. The reason for the recording of the name is to assist you in obtaining correct information and in preventing double counting. If a child has not been named enter "Son of—", "Daughter of ———". If any person is hesitant to let you know the names of female members of his household, do not insist upon knowing the name but write down "Wife of ———", "Daughter of ———" and so on. Similarly if the respondent is a woman, do not insist upon knowing the name of her husband or any such person whose name she is reluctant to give in view of any prevailing custom.

Questions.	How to write answers.
PRELIMINARY QUESTIONS :	
House No.	Write in the box.
Household No. (within the house).	Write in the box. (This will nearly always be "1" save in cities.)
Have you been enumerated already?	If "No" ask question (a).
(a) Is this your present REGULAR resi-	If "YES" carry out enumeration in full.

Relationship to
HEAD OF
HOUSEHOLD ?

Write it out.

Explanation.—For head, write “Head”. For wife or husband, son or daughter of head, enter “wife”, “husband”, “son”, “daughter”, as the case may be.

For non-relatives enter “Servant”, “Guest”, “Friend” and so on, as the case may be.

Q. 2. SEX ?

Ring round “male” or
“female”.

Explanation.—Every person will be classed either as male or female. Eunuchs will be recorded as males.

Q. 3. AGE ?

Write the number of
years completed on
the 31st January,
1961.

For infants under
one year.

Write number of *com-
pleted months* in box
“Under one year”,
i.e., 0 to 11.

Explanation.—Enter age in *completed years*, except for children less than 12 months old, *e.g.*, a person who will be 20 years 10 months on 31st January, 1961, should be entered as 20 years and not 21 years. For a child less than 12 months old, enter number of *completed months*. Enter “0” months when under 1 month. If age is not known, try to ascertain the age as accurately as possible by reference to any past event which may be remembered. The estimation of age is of great importance and calls for intelligence and diligence on the part of Enumerator. It will generally help in the estimation of ages to enumerate the children in a household starting from the youngest child.

Q. 4. MARITAL STATUS ?

Single.

Ring round “1” under
“Single”.

Married.

Ring round “2” under
“Married”.

Widowed.

Ring round “3” under
“Widowed”.

Divorced.

Ring round “4” under
“Divorced”.

Explanation.—“Single” applies only to persons who have never been married.

“Married” includes all persons who are at present married, all persons habitually living together as man and wife and all persons living apart but still married and not widowed or divorced.

“Widowed” applies to a person whose husband or wife is dead, and who has not married again.

“Divorced” applies to both divorcer and divorcee if not remarried.

Q. 5. WERE YOU
BORN IN THIS
DISTRICT ?

If yes, ring round “Born
in”.

If not, WHERE ?

For other places in
Pakistan, write name
of the district.

If born in “Azad
Kashmir” or “Occu-
pied Kashmir” the
word “Azad Kash-
mir” or “Occupied
Kashmir” should be
written along with
the name of district.

If born in India, write
“India” along with
the name of district.

Elsewhere, write name
of C O U N T R Y
ONLY.

Explanation.—Birth place means, the country or district in which the person was born according to present political boundaries which may differ from those existing at the time of birth.

Q. 6. Are you a PAKISTANI ?

If yes, ring round "PAK".

If a Powindah; ask are you an Afghan Powindah ?

If yes, write "AF-GHAN" and put "Powindah" after it.

If a Kashmiri :

Are you a national of "Azad Kashmir" or "Occupied Kashmir" ?

Write one of them.

If not, what is your NATIONALITY ?

Write it out.

Explanation.—Write down exactly what the respondent says. People know quite well whether they regard themselves as Pakistanis or not and it is their opinion that has to be recorded.

for non-Pakistanis, record the name of the country of which they claim to be nationals.

Afghan Powindahs.—If an Afghan does not know whether he is a Powindah, ask him how long he is staying in Pakistan. If he is only here for the winter, treat him as a Powindah.

Q. 7. RELIGION ?

Ring round the appropriate number.

Explanation.—Accept respondent's own classification. The last blank box is intended for persons who claim a religion other than those recorded on the schedule, when the religion claimed should be written in the blank box. If a person claims no religion, write "None" in the blank box.

Q. 8. DISABLED ?

If totally blind, ring round "1" under "Blind".

If deaf and dumb, ring round "2" under "Deaf and Dumb".

If crippled, ring round "3" under "Crippled".

Explanation.—A person will be treated as blind if he cannot count the Enumerator's fingers held up about one foot in front of his face with or without spectacles, and as "Crippled" if he is permanently unable to use one or both of his arms and/or legs. A person who is deaf but *can* speak, or dumb but *can* hear will *not* be counted as "deaf and dumb".

IF NOT DISABLED, PUT A CROSS IN THIS BOX.

Q. 9. MOTHER TONGUE :

Ring round the appropriate number under Languages.

Explanation.—One of the last blank columns is intended for persons whose mother tongue is not one of those named on the schedule; when that is the case, write the name of the language in the blank heading and then ring the number underneath. Every person must have a mother tongue. In the case of a young child who is as yet unable to speak, or of a deaf-mute, the language to be entered would be that principally spoken at the present time in the home by the parents or guardians. A person cannot have more than one mother tongue and for this reason there should be *only one* entry in this column.

Q. 10. OTHER LANGUAGES YOU CAN EASILY SPEAK ?

Ring round the appropriate number under languages.

Explanation.—The respondent should not claim to speak any language unless he can easily converse in it. If he claims to be able to speak languages which are not provided on the schedule, write the names in the blank columns and ring the number in the appropriate box. The language already ringed as mother tongue in the preceding question should *NOT* be ringed again in this question which deals only with *OTHER* languages spoken.

Are you *NOW* ATTENDING A SCHOOL OR COLLEGE OR AN INSTITUTE OF EDUCATION ?

If attending a school or college of General or Professional Education, ring round "G".

If attending an Institution of Technical Education, ring round "T".

If attending a Maktab, ring round "M".

Q. 11. LITERACY ?

(i) Are you able to read and write a simple letter ? If so, in what languages ?

Ring round the number under appropriate languages against "Write and Read".

(ii) Are you able to read with understanding, but not write ? If so, in what languages ?

Ring round the number under appropriate languages against "Read only".

(iii) Are you able to read the Holy Quran without understanding ?

If yes, put a mark (✓) under Arabic in box I against "Read only".

IF CANNOT READ OR WRITE AT ALL, DRAW A CROSS RIGHT THROUGH THESE BOXES.

Explanation.—A ring round 9 under Arabic against "Read only" will mean that the respondent can read Arabic and the Holy Quran with understanding. A mark (✓) in this box will clearly mean ability only to read the Holy Quran without understanding. Languages already ringed for "Write and Read" should *not* be ringed again for "Read only".

IF A PERSON IS NOT AT PRESENT ATTENDING ANY SCHOOL OR COLLEGE, PUT A CROSS IN THE BOX "NOW GOING TO SCHOOL OR COLLEGE".

Explanation.—For the purpose of Census a person is regarded as regularly attending school or college, or a technical institution regardless of any temporary break in attendance due to sickness or holiday, etc. The terms "School" and "College" cover institutions imparting General or Professional Education below and above Matriculation standard respectively without regard to the names of the institutions.

Technical institutions include Polytechnics, Technical High Schools, etc.

Maktab or Madrasa includes places where the Holy Quran and often elementary Urdu or other local languages are taught by an Imam, Maulvi or other teacher.

Q. 12. SCHOOL OR COLLEGE ATTENDANCE ?

Q. 13. EDUCATION ?

(This applies both to those who are now attending school/college, and to those who have completed education.)

Highest Grade Passed in Gen. or Prof. Education							
1	2	3	4	5	6	7	8
M. Int. D. HD. O. Cert. Dip.							
FIELD							
Educ.	Med.	Engin.	Agri.	Com.	Law	Others	
1	3	2	4	5	6	7	

Ring round "5" under "Com" for Commerce.
 Ring round "6" for Law.
 Ring round "7" for Others.

(i) WHAT IS THE HIGHEST GRADE YOU HAVE PASSED IN SCHOOL OR COLLEGE ?

(a) For below Matriculation :

Ring round the appropriate number, from 1 to 9 for the highest class completed at school.

(b) For Matriculation and above.

Ring "M" for Matriculate.

Ring "Int" for Intermediate Passed.

Ring "D" for Degree Holder.

Ring "HD." for Higher Degree such as Master's or Doctor's Degree, and

Ring "O" for others including Oriental Degrees.

(ii) In which FIELD OF PROFESSIONAL (INCLUDING TECHNICAL) EDUCATION, if any have you passed ?

Ring round "1" under "Educ" for Education.

Ring round "2" under "Med" for Medicine.

Ring round "3" under "Engin" for Engineering.

Ring round "4" under "Agri" for Agriculture.

Cert.—If passed "middle" or the 8th class in school or higher, and hold a certificate awarded by a recognised educational institution after at least 6 months' full time attendance in the field of Educ., Med., Engin. or Agri., ring "Cert" and the number of the appropriate Professional (including Technical) field, as well as the highest grade in general education, e. g., a certificated nurse who has passed "middle" or the 8th class would have 3 rings round "8", "Cert" and "2" under "Med." field. Certificates will not be recorded if general education has not passed "middle" or the 8th class.

Dip.—If passed Matriculation or higher and hold a recognised Diploma, ring "Dip" and the number of the Professional (including Technical) Field, as well as the highest grade in general education, e.g., a Diplomaed Teacher who has passed Matric, will have 3 rings round "M", "Dip" and "1" under Education Field. No Diploma will be recorded unless the holder has passed Matric or higher in general education.

Field.—The Professional (including Technical) Field should only be ringed in the case of those who hold a recognised Professional (or Technical) Certificate or Diploma, or a Professional Bachelor's, Master's or Doctor's Degree.

IF A PERSON HAS NOT PASSED ANY GRADE AT ALL, PUT A CROSS IN THE BOX.

Q. 14. OWNERS OF AGRICULTURAL LAND.

DO YOU OWN AGRICULTURAL LAND IN PAKISTAN ?

Ring round "Yes" or "No" as appropriate.

ALL INFORMATION IN THIS DOCUMENT IS STRICTLY CONFIDENTIAL

FOR PERSONS 10 YEARS OF AGE AND ABOVE ONLY

		Admin. Distt.	Census Distt.	Charge	Circle	Block											
1&2	Name	House No.			Household No.	Male											
	Relationship					Female											
AGE		Single		Married	Widowed	Divorced											
3&4	Years	Under one year		1	2	3	4										
		Month															
5&6	Born in	PAK															
7&8	Mus.	Caste Hindu	Sch. C.	Budh	Chr.	Parsi	Blind	Deaf & Dumb	Crippled								
	1	2	3	4	5	6	1	2	3								
		Bengali	Punjabi	Pashto	Sindhi	Urdu	Baluchi	Brauhi	Persian	Arabic	English						
9	Mother Tongue	1	2	3	4	5	6	7	8	9	10	11	12	13			
10	Other Languages	1	2	3	4	5	6	7	8	9	10	11	12	13			
11	Write and Read	1	2	3	4	5	6	7	8	9	10	11	15	13			
	Read only	1	2	3	4	5	6	7	8	9	10	11	12	13			
12 & 13	Now going to School or College	Highest Grade passed in Gen. or Prof. Education															
		1	2	3	4	5	6	7	8	9	M.	INT.	D.	HD.	O.	Cert.	Dip.
	G	T	M	FIELD Educ. Med. Engin. Agri. Com. Law Other													
				1	2	3	4	5	6	7							
14	Own Agriculture land in Pakistan,											Yes.	No.				

Turn over for persons 10 years of age and over.

		Working	Not working but looking for work	Neither working nor looking for work				
15		1	2	3				
Main Occupation (Kind of work)								
16	T							
Name and type of industry, business or service								
17								
18	Owner Cultivator	Tenant	Family help	Agricultural Labour				
	1	2	3	4				
19	Employer	Employee	Independent worker	Unpaid Family help				
	1	2	3	4				
20	Subsidiary Occupation, if any							
DETAILS OF PERSONS NEITHER WORKING NOR LOOKING FOR WORK								
21	Women doing household work only	Pensioners, rent receivers, etc.	Inmates of Prisons Asylums, etc.	Dependents and others				
	1	2	3	4				
22	ONLY FOR WOMEN WHO ARE OR HAVE BEEN MARRIED							
	Total No. of children born alive.	Total years remained Wed.						

Explanation.—(1) Agricultural land includes land producing crops and also banjar. It excludes building sites and land reserved for residential purposes such as 'abadi deh'.

(2) Owner of Agricultural land includes one shown as such in the Revenue records (khewat or khata). But it also includes Lease purchasers, Mortgagees with possession, Refugees and other persons who have been given provisional or permanent allotment of Agricultural land and Grantees of land in colonies on instalment payment or other bases (including those who become owners after Land Reforms).

(3) Owner excludes those who are mortgagees *without* possession and adult sons of landowners who work their parents' land, with or without their own ploughs. It excludes also all occupancy and other tenants and share croppers.

REMAINING QUESTIONS ARE TO BE
ASKED ONLY OF PERSONS TEN (10)
YEARS OLD AND ABOVE.

Q. 15. ECONOMICALLY ACTIVE
UNEMPLOYED
AND INACTIVE.

Are you *WORKING FOR PROFIT* or to *EARN WAGES* or *SALARY* or do you *HELP ANY MEMBER OF YOUR FAMILY ON THE FARM, ETC. ?*

If "Yes", ring round (1).

If not working at present, are you *LOOKING FOR WORK* for salary or wages or profit, etc.

If "Yes", ring round (2).

If "No", ring round (3).

Explanation.—(1) If the respondent is *not* a tiller of the soil, this question should be put with specific reference to "WORKING" or "NOT WORKING BUT LOOKING FOR WORK" during the last week., i.e., a non-agricultural worker who has not been working, but looking for work during the last week will be ringed "2", but if he has done any work for profit, etc., during the week, he will be ringed "1".

(2) "Inactive" is a person who is not working to earn his livelihood nor is he in search of any work. Students and house wives doing *only household duties* are to be treated as "Inactive". But persons who are helping any member of their family in his profession or trade, even if they are not paid for such work in cash or kind, are to be classed as "Working". Persons not working and living on rent or pension *only* are also to be treated as inactives. Beggars and prostitutes are also to be classed as inactives, because, although they do earn, they are not helping in the production of economic goods.

(3) In the case of "Inactives" questions 16 to 20 will *not* be asked but the details of their categories will be ascertained from question No. 21 and recorded accordingly.

Questions 16 to 20 to be asked only of persons who are "WORKING" OR "LOOKING FOR WORK", i.e., who are ringed (1) or (2) in Q. No. 15.

Q. 16. WHAT IS YOUR
MAIN OCCUPATION ?

(What kind of work do you do) ?

If a *TILLER OF THE SOIL*, ring round "T" and move on to Q. 18. Otherwise write the *OCCUPATION*.

Explanation.—A tiller of the soil is one who himself works on the land or gets it cultivated under his direct personal supervision. Information regarding "Main Occupation" is required

only if the person is "WORKING" or, if not working, is "LOOKING FOR WORK". It is essential that a person's occupation be recorded in such a way that it may provide an adequate description of the work he is doing or is looking for. In the case of a person looking for work for the first time, enter "NONE YET".

For your guidance a list of descriptions of occupations which are not acceptable without qualification is given below. This list is not comprehensive but gives an idea of the precision required.

Administrative Officer.—State whether Government Administrative, City Council Administrative Officer, etc.

Clerk.—State whether accounts clerk, correspondence clerk, stores clerk, solicitor's clerk, tally clerk, time-keeper, etc.

Driver.—State whether lorry driver, bus driver, taxi driver, car driver, tractor driver, railway engine driver, crane driver, bulldozer driver, etc.

Conductor.—State whether bus conductor, band conductor, railway conductor, etc.

Engineer.—State whether civil engineer, electrical engineer, mechanical engineer, mining engineer, motor engineer, etc.

Factory worker.—State the exact nature of work done and the kind of factory.

Inspector.—State whether fire inspector, health inspector, labour inspector, police inspector, traffic inspector, ticket inspector, railway inspector, vehicle inspector, etc.

Labourer.—State whether dock labourer, earth moving labourer, godown labourer, transport labourer, etc.

Manager.—State whether finance manager, personnel manager, general sales manager, textile retail manager, owner or partner (stating nature of business), etc.

Mechanic.—State whether motor mechanic, radio mechanic, lift mechanic, etc.

Owner proprietor.—State nature of business owned.

Salesman.—State whether retail shop salesman, insurance salesman, ticket salesman, newsboy, street vendor, wholesale commodities salesman, broker, auctioneer, etc.

The description should be appropriate to the actual work done irrespective of educational, professional, or technical qualifications achieved by a person. Vague, incomplete and ambiguous descriptions like "service", "Labourer", "Mulazmat" should be avoided.

For *PERSONS NOT RINGED "T" IN*
QUESTION NO. 16.

Q. 17. NAME AND TYPE OF INDUSTRY, BUSINESS OR SERVICE ? | Write it out.

Explanation.—Enter the name of the *Industry, Business* or *Service* in which the person is working.

The entry has to be made *only* if the person is working, or, if not working, has been previously working and is at present looking for work. In the case of a person who is looking for work for the first time, enter "×" against this question.

Industry refers to the activity of the firm, establishment or department in which the person is employed or to the kind of business the person operates. The following are examples of Industry Business descriptions :—

Stock-raising, forestry and logging, fishery, biscuit making, clothes making, furniture making, brick manufacturing, pineapple canning, cotton ginning, cotton textiles, jute textiles, woollen textiles, tannery, leather products, blacksmithy, motor repairing, road making, fish

retailing, boot and shoe retailing, banking, insurance, architecture, advertising, cinema, restaurants, hotels, laundries, hairdressing, etc.

Railway transport, motor taxi service, motor cycle rickshaw service, air transport, postal services, primary school, technical school, university, Governmental medical services, private medical services, social welfare services, legal services, domestic services, armed services, etc.

The list is not comprehensive but it should indicate the variety of descriptions and the degree of precision required.

Q. 18. AGRICULTURAL STATUS ? Only for persons ring "T" in question No. 16.

- | | |
|--|---|
| (i) Do you OWN ALL OR PART OF THE LAND you till ? | If yes, ring round "1" under "owner cultivator". |
| (ii) T E N A N T— Do you pay rent in cash or kind for ALL OR PART OF the land you till ?] | If yes, ring round "2" under "Tenant". |
| (iii) Are you UNPAID FAMILY HELP ? | If yes, ring round "3" under "Family help". |
| (iv) Are you an AGRICULTURAL LABOURER working for others for wages in cash or kind ? | If yes, ring round "4" under "Agricultural Labour". |

Explanation.—All persons classed as Tillers in Q. 16 must have a ring round one or more of

the numbers in this question. For instance a man who owns a little land which he cultivates himself, who also has some land on rent, and who in his spare time works for reward in agriculture for others, will have rings round numbers 1, 2 and 4.

Q. 19. STATUS IN BUSINESS, TRADE, INDUSTRY OR SERVICE ? *For persons Not ringed "T" in question 16.*

- | | |
|--|--|
| (i) In your main occupation do you EMPLOY OTHERS ? | If yes, ring round "1" under "Employer". |
| (ii) or Are you an EMPLOYEE ? | If yes, ring round "2" under "Employee". |
| (iii) or An INDEPENDENT worker ? | If yes, ring round "3" under "Independent worker". |
| (iv) or UNPAID FAMILY HELP ? | If yes, ring round "4" under "Unpaid family help". |

Explanation.—Every non-agriculturist who is economically active must be classified under one and only one of the above categories.

Note that the whole question concerns the main occupation given in question No. 16. Persons who employ others in their profession or business will be classed as "Employer". No one will be classed as "Employer" merely because he employs domestic servants. For example, a cook is classed as an employee in his occupation, but if he is cooking for, let us say, a civil servant, the latter will *not* be shown as an employer on that account. Similarly a Company Director, for instance, although he may have power to appoint and discharge Company staff, will not be classed as "Employer" because he himself is an employee of the Company. An independent worker is his own master in his trade or business who does not employ others. An unpaid family help is a member of the family who assists directly in the trade or business of

another member but receives no separate payment in cash or kind.

Q. 20. HAVE YOU ANY SUBSIDIARY MEANS OF LIVELIHOOD ? IF SO, WHAT ?

Write it out.

IF A PERSON HAS NO SUBSIDIARY OCCUPATION, PUT A CROSS IN THE BOX.

Explanation.—Enter the name of Subsidiary Occupation in full, or at least, in sufficient detail to ensure identification from the Main Occupation.

In order to claim "Subsidiary Occupation", a person must be following two occupations, the second being pursued in addition to or alternatively to the "Main Occupation".

This may be either a secondary source of income pursued throughout the whole year or an alternative means of livelihood adopted at times when the main occupation cannot be followed. This distinction, however, need not be recorded, and it is only necessary for the Enumerator to say what, if any, is the secondary or alternative means of livelihood of the respondent.

In rural areas the Subsidiary Occupation (if any) of cultivators will generally be one of the agricultural occupations such as poultry, bee-keeping, etc., or a cottage industry. Service on roads or in the militia may be a normal subsidiary occupation in some areas. When Cottage Industries are given as subsidiary occupation, they should be described as "Home weaving", "Home pottery-making", "Home mat-making", etc.

Q. 21. DETAILS OF INACTIVES ?

Only those persons who are ringed as "3" in question No. 15 should be asked :

- | | |
|--|------------------------|
| (i) Do you work as HOUSEWIFE, <i>i.e.</i> perform household duties only ? | Ring round number "1". |
| (ii) Do you receive any kind of RENT, PENSION, etc. ? | Ring round number "2". |
| (iii) Are you an INMATE OF MENTAL ASYLUM, JAIL or other such institution or are you a beggar ? | Ring round number "3". |
| (iv) DEPENDENT and others. | Ring round number "4". |

Explanation.—More than one of the numbers in this Question may have to be ringed.

Q. 22. ONLY FOR WOMEN WHO ARE OR HAVE BEEN MARRIED ?

(i) During your whole married life :

How many CHILDREN have been born ALIVE altogether ?

Write under "Children born" total number of children born alive to her.

(ii) During your whole life :

HOW MANY years you REMAINED MARRIED altogether ?

Write under "Years Wed" total number of years.

Explanation.—Include any infant born alive who may have died since.

If a woman has been married more than once the two questions should cover the whole period she remained married from the date of her first marriage. For example a woman married for the first time and after five years was divorced. Some years later she remarried and her (new) husband died 10 years later, since when she has remained a widow. In this case "Total years remained wed" is $5 \times 10 = 15$ years.

After filling up a Schedule for each member of the household, you should check again that no one in the household (particularly daughters-in-law) has been overlooked. Also that no one normally resident in the household is temporarily absent and expected back before the 31st of January, 1961.

Progress Reports :

Carry out the enumeration of your area progressively every day. Do not leave the work to be done towards the end of the Enumeration Period. In order to ensure this, report regularly to your Supervisor in the prescribed forms regarding the percentage of the work completed on the dates shown in the Calendar. The first round of your visit to all the houses in your Block should be completed during the first two weeks. Then during the next three days carry out a second round and enumerate the households that might have been left over during the first round, and also those normal residents who were temporarily absent, but have since returned and have not been enumerated elsewhere. Two days before the last date (*i. e.*, 29th January 1961) make an announcement in your Block that persons left over may kindly report to you at an agreed place and get themselves enumerated. Continue the checking for omissions during the last two days and then on the actual Census Night (night of the 31st January) you must make a rapid and thorough examination of the whole Block. All new arrivals, travellers, wanderers, homeless folk and others who are found then anywhere within your area must be questioned and, if they have not been enumerated before, a slip must be prepared for each of them.

The End of the Work :

When you are sure that you have properly enumerated every person in your Block, and your last check-up has been completed as above, you should recount all your valid schedules in each Pad and check the totals which you will have recorded on the back covers thereof, showing males, females and literate persons separately. These totals on the back covers should then be added up and the grand totals recorded in your Report Sheet reproduced as a detachable form at the end of this Booklet. This Report sheet should then be removed and handed over to your Supervisor along with the used and partially used pads of Schedules and the Supervisor's receipt should be obtained in the form below :

Copy No. 1 of the Housing Census Register should also be handed over to the Supervisor at this time which should be before 3rd February, 1961.

SUPERVISOR'S RECEIPT

Mr. (name).....
 the Enumerator of Census Block No.....
 has today (3rd February 1961 or earlier) handed
 me.....pads of individual
 Census Schedules properly completed to cover
(No.) persons.
 Date_____

 Signature of Circle Super-
 visor.

ENUMERATOR'S REPORT FORM

I....., hereby certify that I
 have taken the Census in the whole of Block No.
in accordance with the official
 instructions.

Herewith are handed over.....(No.) pads
 of completed Enumeration Slips containing
 records concerning.....males and.....fema-
 les, *viz.*,.....(total) persons of whom.....
 are literates.

Date.....

 Signature of Enumerator.

DUTIES OF THE CENSUS OFFICER
UNDER CENSUS ORDINANCE, 1959

1. To ask all authorised questions from all persons in the limits of the area for which he has been appointed.

[Sec. 7(1)].

2. Not to ask any improper or unauthorised question, not to ask any authorised question in an

offensive manner. Therefore he should always be most cautious in the discharge of his duties.

[Sec. 13(b) .

3. Not to disclose any information collected by him during the census to any unauthorised person as all such information is to be regarded as confidential.

[Secs. 10 and 13(b)].

DISTRICT CENSUS REPORT

SUKKUR

PART V

VILLAGE STATISTICS

**AREA, POPULATION, LITERACY,
HOUSES AND HOUSEHOLDS**

COMPILED BY

GHULAM ALI KHAN

ASSISTANT DIRECTOR OF CENSUS

HYDERABAD

V (iv)

Khanpur Supervisory Tapedar Circle	V—21
PANO AKIL TALUKA					
Urban Localities	V—23
Pano Akil Supervisory Tapedar Circle	V—23
Sultanpur Supervisory Tapedar Circle	V—26
UBAURO TALUKA					
Urban Localities	V—27
Ubauro Supervisory Tapedar Circle	V—27
Dharki Supervisory Tapedar Circle	V—28
Khanbra Supervisory Tapedar Circle	V—29
SHIKARPUR TALUKA					
Urban Localities	V—31
Shikarpur Supervisory Tapedar Circle	V—31
Jagan Supervisory Tapedar Circle	V—31
Muhro Mari Supervisory Tapedar Circle	V—33
Khanpur Supervisory Tapedar Circle	V—34
GARHI YASIN TALUKA					
Urban Localities	V—35
Garhi Yasin Supervisory Tapedar Circle	V—35
Dakhan Supervisory Tapedar Circle	V—36
Ruk Supervisory Tapedar Circle	V—37
Gaheja Supervisory Tapedar Circle	V—38

INTRODUCTION

1. The Village is the basic unit of revenue administration and the need for basic statistics for village is quite obvious as all planning depends on such statistics. They are also indispensable for carrying out sample surveys over limited areas and form the basis of continuous collection of statistics on different aspects of rural life and economy. The village was taken as the basic unit of enumeration if its population was 600 or it was a continuous collection of about 150 houses on an average. Where the village approximated to this size, it was constituted into a Block. A large number of villages had to be split up into a number of Blocks, but the boundaries of Census Block did not go beyond the limits of a revenue estate. All statistics pertaining to a village concerning land administration are given by "Mauza" or revenue estate and the importance of this territorial unit in our administrative set-up is unique. A Mauza may be defined as a parcel or parcels of land having a separate name in the revenue records and known limits. The unit of revenue administration is the revenue estate or "deh" which is usually identical with the village or "mauza". A revenue estate is a unit of area:—

- (a) for which a separate record-of-rights has been made, or
- (b) which has been separately assessed to land revenue or would have been so assessed, if the land revenue had not been leased, compounded for, or redeemed, or
- (c) which the Local Government may by general rule or special order declare it to be an estate.

2. The Village Statistics contained in this part have been compiled from Blockwise figures contained in the Summaries prepared by the Census Supervisors and Charge Superintendents. Except for data on houses and households they are based on the results of the "Circle Sort" which was carried out in the Hand Sorting Centres after the physical counting of the individual enumeration schedules. The literacy figures however, have been lifted from the Summaries prepared by the Supervisors and Charge Superintendents.

The plan of presentation is that for each village, the Hadbast number, its name in English and Urdu and area in acres the total population by males and females and the number of literates in each village has been recorded.

The last two columns pertain to number of houses and households. This information is based on the Housing Census which was carried out in September, 1960. The data was collected in the first instance from the Summaries prepared after the Housing Census by the Charge Superintendents. These figures have been checked with the results of the Machine tabulation in the case of urban localities, but since only 10 percent sample was taken for the villages, the data of villages has been extracted directly from the Household Summaries. The number of houses refers only to the "occupied" houses, while the number of households refers to the commensal unit the members of which live together and eat from a common kitchen. The definitions of "houses" and "households" are given in the Explanatory Note.

The "Hadbast" numbers are the numbers assigned to a revenue estate at the time of the

settlement operations. They are allotted serially within the Taluka at the time of settlement. Hence the arrangement of villages in each Taluka does not follow the serial order of Hadbast Numbers, but within each Tapedar Circle they have been arranged serially. Where no survey and settlement operations have been carried out, this column is left blank. The area figures have been supplied by the Deputy Commissioners and are based on revenue records. Local details regarding Schools, Colleges, Post Offices, Telegraph Offices, Railway Stations, Police Stations, Rest Houses, Union Council Offices, Hospitals, Dispensaries, Electricity and Tube-wells etc., have been indicated by appropriate symbols against each village. A list of these symbols is appended. These details have been obtained from Deputy Commissioners and from the concerned Departments. The data has been presented by Talukas within each district. In each Taluka, the villages have been grouped by Supervisory Tapedar Circles and within each Supervisory Tapedar Circle by Tapedar Circles. The name of the Supervisory Tapedar Circle has been separated from the text by double lines and the village in which the Tapedar's headquarter is located is shown in bold print.

3. The Village Statistics for this district were compiled in the Hand Sorting Centre, Hyderabad under the supervision of Mr. Ghulam Ali Khan, Assistant Director of Census, Incharge of Hand Sorting Centre, Hyderabad. After compilation the lists were sent by the Officer-in-Charge, Hand Sorting Centre, to the Deputy Commissioner concerned for verification and completion of figures relating to "Hadbast" numbers, area and local details. After this verification, the Village Statistics were sent to my office, where they were further checked, adjusted and consolidated before publication.

4. A summary giving the total population of the district and distribution by sex to the nearest thousand has been given in the beginning. Similar summaries by talukas and by Supervisory Tapedar Circles within each Taluka have also been added.

ASLAM ABDULLAH KHAN, C.S.P.
Director of Census,
 West Pakistan.

EXPLANATORY NOTE

1. Population in the Village Statistics includes persons who claimed nationality other than Pakistani.

2. Taluka figures include those of urban areas within its jurisdiction.

3. Figures for Municipal and Town Committees as well as other urban localities are given separately under respective Tehsils within which they are located.

4. Household is a collection of persons living and eating in one mess with their dependents, relatives, servants and lodgers who normally reside together.

















5. House is a structurally separate set of living premises, with an entrance from out-side the building or from a common half-way or courtyard or staircase.

6. Number of literate figures have been taken from charge Superintendents Abstracts (Provincial results of Census published in February, 1961). These may not tally with the final figures published in Part—IV of District Census Report.

7. Urban Localities are grouped separately at the top of the Village Statistics of each Taluka. The areas of Urban localities and their Hadbast numbers, being not available, have not been shown separately.

The symbols to denote local details are:—

Symbols

- | | | |
|---|-------------------------|---|
| (1) College or University. | کالج یا یونیورسٹی |  |
| (2) Primary School
Madrassa OR
Maktab | پرائمری اسکول یا مکتب |  |
| (3) Middle School | مڈل اسکول |  |
| (4) High School | ہائی اسکول |  |
| (5) Post Office | ڈاکخانہ |  |
| (6) Telegraph Office | تارگھر |  |
| (7) Dispensary | دواخانہ |  |
| (8) Hospital | ہسپتال |  |
| (9) Dak/Inspection
Bungalow or Circuit House | ڈاک ہنگامہ یا سرکٹ ہاؤس |  |
| (10) Union Council or
Committee | یونین کونسل/کمیٹی |  |
| (11) Police out-post or
Thana | ٹھانہ یا پولیس چوکی |  |
| (12) Railway Station | ریلوے اسٹیشن |  |
| (13) Historical Monuments or site | تاریخی/تفریحی مقامات |  |
| (14) Tube Well | ٹیوب ویل |  |
| (15) Electricity | بجلی |  |
| (16) Steamer Ghat | اسٹیمر گھاٹ |  |

VILLAGE STATISTICS—SUKKUR DISTRICT

Summary Table by TALUKAS

TALUKA	Population 1961 (000's)			Number of			Page
	Both Sexes	Males	Females	Supervisory Tapedar Circles	Tapedar Circles	Villa- ges	
SUKKUR DISTRICT.	837	457	380	24	102	686	—
Sukkur.	183	100	83	4	13	56	8
Rohri.	114	64	50	2	11	86	11
Ghotki.	78	43	35	3	14	94	15
Mirpur Mathelo.	72	39	33	2	12	90	19
Pano Akil.	66	36	30	2	8	87	23
Ubauro.	67	37	30	3	11	80	27
Shikarpur.	164	88	76	4	16	95	31
Garhi Yasin.	93	50	43	4	17	98	35

Note:—Totals may slightly disagree with their respective Components due to rounding off.

VILLAGE STATISTICS—SUKKUR DISTRICT

Summary Table by Supervisory Tapedar Circles and Urban Localities

Supervisory Tapedar Circles and Urban Localities	Population 1961 (000's)			Number of		Page
	Both Sexes	Males	Females	Tapedar Circles	Villages	
SUKKUR TALUKA.	183	100	83	13	56	8
Urban Localities.	103	56	47	—	—	8
Sukkur.	13	8	5	2	9	8
Bagerji.	16	9	7	3	11	8
Lakhi.	28	15	13	4	17	9
Mohd Abad.	23	12	11	4	19	9
ROHRI TALUKA.	114	64	50	11	86	11
Urban Localities	27	15	12	—	—	11
Rohri.	39	22	17	4	28	11
Nara.	48	27	21	7	58	12
GHOTKI TALUKA.	78	43	35	14	94	15
Urban Localities.	7	4	3	—	—	15
Jahanpur.	19	10	9	4	31	15
Gohtki.	29	16	13	6	36	16
Mohammadpur.	23	13	10	4	27	17
MIRPUR MATHELO TALUKA.	72	39	33	12	90	19
Urban Localities	4	2	2	—	—	19
Mirpur Mathelo.	37	20	17	6	39	19

VILLAGE STATISTICS—SUKKUR DISTRICT

Summary Table by Supervisory Tapedar Circles and Urban Localities

Supervisory Tapedar Circles and Urban Localities	Population 1961 (000's)			Number of		Page
	Both Sexes	Males	Females	Tapedar Circles	Villages	
Khanpur.	31	17	14	6	51	21
PANO AKIL TALUKA.	66	36	30	8	87	23
Urban Localities.	6	3	3	—	—	23
Pano Akil.	53	29	24	7	72	23
Sultanpur.	7	4	3	1	15	26
UBAURO TALUKA.	67	37	30	11	80	27
Urban Localities.	7	4	3	—	—	27
Ubauro.	22	12	10	4	29	27
Dharki.	12	7	5	3	22	28
Khanbra.	26	14	12	4	29	29
SHIKARPUR TALUKA.	164	88	76	16	95	31
Urban Localities	54	29	25	—	—	31
Shikarpur.	13	7	6	3	11	31
Jagan.	39	20	19	5	35	31
Muhro Mari.	27	15	12	4	28	33
Khanpur.	31	17	14	4	21	34
GARHI YASIN TALUKA.	93	50	43	17	98	35
Urban Localities.	5	3	2	—	—	35

VILLAGE S TATISTICS—SUKKUR DISTRICT

Summary Table by Supervisory Tapedar Circles and Urban Localities

Supervisory Tapedar Circles and Urban Localities	Population 1961 (000's)			Number of		Page
	Both Sexes	Males	Females	Tapedar Circles	Village	
Garhi Yasin.	18	10	8	4	21	35
Dakhan.	23	12	11	5	24	36
Ruk.	15	8	7	3	21	37
Gaheja.	32	18	14	5	32	38

Note:—Totals may slightly disagree with their respective Components due to rounding off.

VILLAGE STATISTICS—SUKKUR TALUKA

Sl. No.	Name of the Urban locality and local details	Population 1961				Number of	
		Both Sexes	Males	Females	Literates	Houses	House-holds
	Sukkur Taluka سکھر تعلقہ	182916	100311	82605	—	—	—
	" " (Rural) سکھر تعلقہ	79681	43988	35693	—	—	—
	" " (Urban) دیہاتی سکھر تعلقہ	103235	56323	46912	28166	16621	18260
	1. Sukkur Municipality. شہری سکھر میونسپل	103235	56323	46912	28166	16621	18260

SUKKUR SUPERVISORY TAPEDAR CIRCLE

سکھر سپروائیزری ٹپیدار سرکل

Hadbast No.	Name of the Village and local details	Area in Acres	Population 1961				Number of	
			Both Sexes	Male	Females	Literates	Houses	House-holds
	Old Sukkur اولڈ سکھر	2191	3011	2009	1002	910	675	680
	Abad Jagir. آباد جاگیر	1625	1932	1220	712	551	375	378
	Bundi Dhareji. بنڈی دھارے جی	1920	1146	616	530	109	160	160
	Rahuja. راھو جا	1830	1702	926	776	249	173	173
	Arain. آرین	567	1147	624	523	132	225	225
	Farash. فارش	937	907	471	436	278	143	143
	Amgaho. امگاہو	961	445	240	205	47	48	48
	Nasir Abad. ناصر آباد	1707	1184	649	535	136	213	213
	Saad Abad. سعد آباد	2460	1722	945	777	184	285	286

BAGERJI SUPERVISORY TAPEDAR CIRCLE

بگیرجی سپروائیزری ٹپیدار سرکل

	Bagerji بگیرجی	6724	4013	2571	1442	1012	819	819
	Mubarik Pur. مبارک پور	740	49	29	20	—	—	—
	Magrani. مگرانی	3218	2436	1530	906	371	417	417
	Gosarji. گوشرجی	2551	1875	1012	863	335	307	307
	Qasim. قاسم	1312	1727	920	807	350	289	289
	Jhan Khan. جان خان	1145	747	405	342	140	138	138

VILLAGE STATISTICS—SUKKUR TALUKA

Hadbast No.	Name of the Village and local details	Area in Acres	Population 1961				Number of	
			Both Sexes	Males	Females	Literates	Houses	House-holds
	Tamajani. تماجانی	1366	1543	815	728	292	245	245
	Bechanji بے چانجی	5145	1666	901	765	203	192	192
	Wahi Majid. واہی ماجد	1253	297	158	139	34	49	50
	Deha. ڈھا	4707	76	40	36	4	8	8
	Dahya. ڈھیا	2059	949	520	429	116	203	203
LAKHI SUPERVISORY TAPEDAR CIRCLE			لکھی سپروائیزری تپیدار سرکل					
	Lakhi لکھی	3281	2293	1152	1141	400	431	434
	Fateh Pur. فتح پور	3888	712	396	316	87	107	108
	Nooro. نورو	2128	1533	789	744	248	234	235
	Abdoo Jagir. عابدو جاگیر	245	176	92	84	32	30	30
	Abdoo عابدو	1199	2128	1132	996	424	333	357
	Rustam. رستم	4148	2959	1603	1356	511	514	520
	Borri. بوری	3380	1839	983	856	195	260	260
	Soowrani. سورانی	4521	1196	656	540	225	181	184
	New Wah. نیو واہ	3642	2339	1243	1096	332	335	345
	Tayyab. طیب	2044	2295	1255	1040	386	433	434
	Bhiyya. بہیا	3382	1311	714	597	242	146	146
	Garhi Halim گڑھی حلیم	5033	1618	867	751	189	207	207
	Wazir Abad. وزیر آباد	4138	2620	1405	1215	399	395	395
	Marri مار	1791	1013	560	453	165	151	151
	Shukot شکوٹ	4019	1653	868	785	195	285	285
	Jamria. جمریا	2175	1431	772	659	256	242	242
	Chand. چاند	1792	911	507	404	164	138	138
MOHD. ABAD SUPERVISORY TAPEDAR CIRCLE			محمدآباد سپروائیزری تپیدار سرکل					
	Mohd Abad. محمد آباد	2826	1367	742	625	297	264	272
	Saleh Pur. صالح پور	2459	468	224	244	108	114	116
	Korat Pur. کورٹ پور	3200	749	409	340	92	277	277
	Abad Mehpani. عابد مہپانی	4330	1464	825	639	123	308	308
	Sarfo. صرفو	1280	1	1	—	—	—	—
	Khahi. خاہی	2011	1642	871	771	368	300	300

VILLAGE STATISTICS—SUKKAR TALUKA

Hadbast No.	Name of the Village and local details	Area in Acres	Population 1961				Number of	
			Both Sexes	Males	Females	Literates	Houses	Households
	Fateh Tando. فتح ٹنڈو	2625	1913 ✓	1047	866	332	312	348
	Chak چاک	1989	3624 ✓	1980	1644	842	568	723
	Osaoabdulhaq. اوسو عبدالمحق	1662	201 ✓	114	87	19	30	30
	Barkan. برکن	1477	1951 ✓	1058	893	324	363	363
	Hothi حوتھی	1242	1565 ✓	831	734	330	277	277
	Sonhar سونہار	4543	2521 ✓	1376	1145	307	457	457
	Azim Abad. عظیم آباد	3876	1719 ✓	900	819	183	308	308
	Miani. میانی	1921	435 ✓	280	155	38	46	46
	AliAbad. علی آباد	1354	852 ✓	374	478	118	126	126
	Azmat Jagir. عظمت جاگیر	6399	515 ✓	290	225	69	62	64
	Saadhar Jagir. صدر جاگیر	2251	419 ✓	235	184	69	70	70
	Ghari Kharo. گری خیرو	1107	135 ✓	74	61	—	23	23
	Dahar Jagir. دھار جاگیر	3258	1539 ✓	762	777	291	234	234

VILLAGE STATISTICS—ROHRI TALUKA

Sl. No.	Name of the Urban locality and local details	Population 1961				Number of	
		Both Sexes	Males	Females	Literates	Houses	House-holds
	Rohri Taluka روهڑی تعلقہ	113886	63725	50161	—	—	—
"	" (Rural) روهڑی تعلقہ دیہاتی	86404	48369	38035	—	—	—
"	" (Urban) روهڑی تعلقہ شہری	27482	15356	12126	7875	5008	5945
1.	Rohri Municipal Committee روهڑی میونسپل کمیٹی	19080	10805	8275	5983	3813	4682
2.	Pirjo Goth Town Committee. پیر جو گوٹہ ٹاؤن کمیٹی	8402	4551	3851	1892	1195	1263

ROHRI SUPERVISORY TAPEDAR CIRCLE

روهڑی سپروائیزری تپیدار سرکل

Hadbast No.	Name of the Village and local details	Area in Acres	Population 1961				Number of	
			Both Sexes	Males	Females	Literates	Houses	House-holds
	Rohri. روهڑی	364 *						
	Kot Yacoobabad. کوٹ یعقوب آباد	546	490 ✓	275	215	66	62	62
	Saad Abad. سعدآباد	2752	354 ✓	205	149	34	50	50
	Said Abad. سید آباد	206	250 ✓	132	118	27	45	62
	Miani Boghat. میانی بوگھٹ	596	99 ✓	49	50	5	63	63
	Umerkass. عمر کاس	545	1280 ✓	724	556	111	220	250
	Dalho. ڈلہو	170	643 ✓	367	276	88	166	166
	Mando Dairo. منڈو ڈیرو	3773	3137 ✓	1746	1391	449	200	224
	Marri. ماری	1595	954 ✓	530	424	97	99	99
	Smal Kohistan. اسمال کوہستان	2934	2917 ✓	1682	1235	856	145	145
	Ali Wahan. علی واہان	6346	857 ✓	447	410	101	108	108
	Dangbello. ڈنگ بیلو	1119	69 ✓	37	32	10	10	15
	Central Jail. سنٹرل جیل	640	1688 ✓	1336	352	460	—	—
	Kandhra. کندھرا	3719	5736 ✓	3003	2733	934	814	819

*Rohri Tapedar Circle is partly Urban and partly rural. Rohri itself is Urban and its population and housing data are included in Rohri Municipality.































VILLAGE STATISTICS—ROHRI TALUKA

Hadbaat No.	Name of the Village and local details	Area in Acres	Population 1961				Number of	
			Both Sexes	Males	Females	Literates	Houses	House-holds
	Kahoori. کاهوری	4496	1610	859	751	212	150	150
	Hamimanlor. همی مینلور	446	1435	803	632	127	308	308
	Kalri. کلری	1920	1373	734	639	136	188	188
	Kandhra Jagir. کندھرا جاگیر	2560	1836	1012	824	212	450	496
	Trimunlo Jagir. ٹریمنلو جاگیر	3813	3206	1733	1473	525	400	640
	Akbarpur Jagir. اکبر پور جاگیر	5036	1201	669	532	61	215	344
	Shadishahiid. شادی شہید	4481	698	397	301	96	175	213
	Hamanloi Jagir. ہمن لوئی جاگیر	446	205	125	80	17	35	35
	Abad Jagir. آباد جاگیر	2560	1040	571	469	126	189	189
	Charrah Jagir. چارہ جاگیر	3240	1272	723	549	138	250	257
	Patni. پٹنی	1939	2418	1328	1090	378	500	518
	Borra. بورا	1472	754	416	338	103	85	140
	Abijano. ابی جانو	2231	960	519	441	98	154	182
	Begamji. بیگم جی	1778	1557	867	690	270	160	160
	Marrijanullah. مرزان اللہ	2157	601	342	259	41	82	82

NARA SUPERVISORY TAPEDAR CIRCLE نارا سپرووائیزیری تپیدار سرکل

	Bhiro Panwar. بہرو پنوار							
	Bhiro. بہیرو	2504	837	472	365	165	212	212
	Panwar. پنوار	3670	895	487	408	94	222	222
	Kotri. کوٹری	2588	737	423	314	63	132	132
	Bund Tarri. بند ٹاری	1147	356	205	151	24	52	52
	Mangiriya. منگیریا	4124	469	259	210	61	82	82
	Station Mandedarو	320	61	47	14	12	12	12
	استیشن مندیرو							
	Arore. ارور	1641	727	395	332	93	105	105
	Dodanko. ڈوڈانکو	3486	878	495	383	153	86	86
	Polat Ponat. پلاٹ پونٹ	1374	17	10	7	3	13	13
	Larh. لره	4798	560	294	266	82	50	75

VILLAGE STATISTICS—ROHRI TALUKA

Hadbast No.	Name of the Village and local details	Area in Acres	Population 1961				Number of	
			Both Sexes	Males	Females	Literates	Houses	Households
	Khahi.  خاھی	5145	343 ✓	202	141	35	44	55
	Bargah.  برگھا	5034	794 ✓	438	356	65	115	138
	Bakar Jagir.  بکر جاگیر	19840	8935 ✓	4964	3971	802	955	955
Khadahri.	 خدري	4429	618 ✓	352	266	90	221	227
	Jahangiro.  جھاگیرو	4682	294 ✓	169	125	50	115	138
	Dubar Wahan.  ڈبر واهان	4027	1896 ✓	1068	828	176	40	43
	Jainba Bad.  جنبا باد	3770	250 ✓	129	121	4	21	23
	Alahbad.  اللہ آباد	2658	435 ✓	254	181	3	62	69
Tarai.	 ترائی	2831	325 ✓	196	129	15	75	75
	Venjhko.  وینجکو	3501	664 ✓	384	280	43	100	100
	Khuni Khanas.  کونی کھانس	5782	646 ✓	339	307	6	90	90
	Sadino.  سڈینو	4049	263 ✓	144	119	6	49	49
	Gagro.  گگرو	5585	584 ✓	356	228	15	92	92
	Thoomi.  تھومی	5530	192 ✓	98	94	7	30	30
	Bidaee Daro  بھیدی ڈبرو	3646	63 ✓	35	28	1	9	9
	Phulookaro  پھلکورو	1364	86 ✓	47	39	5	6	6
	Bahawanwari.  بھاون واری	5033	84 ✓	49	35	—	5	5
	Pirkaro  پیر کارو	4163	78 ✓	48	30	—	50	50
	Ganag.  گیناج	5088	151 ✓	90	61	8	26	26
	Omerjoon Kadiyoon  عمر جون کدی یون	5325	238 ✓	130	108	—	22	22
	Soomerjee.  سومرجی	8981	241 ✓	143	98	12	18	18
	Memro  میمرو	4508	52 ✓	30	22	6	11	11
	Registan Memro.  ریجستان میمرو	27098	80 ✓	44	36	—	15	15
	Malaho  ملاھو	4489	256 ✓	140	116	—	35	35
Janji	 جان جی	5618	1048 ✓	652	396	155	92	102
	Khabri Bhit.  خبری بھٹ	5591	587 ✓	329	258	50	85	85
	Turiyoon  تریون	4093	521 ✓	290	231	22	82	82
	Duhilwaro  دھی لارو	5401	1077 ✓	598	479	134	115	125
	Sunharo  سنھارو	5617	545 ✓	280	265	59	50	50
	Dubo  ڈبو	5339	96 ✓	49	47	3	18	18

VILLAGE STATISTICS—ROHRI TALUKA

Hadbast No.	Name of the Village and local details	Area in Acres	Population 1961				Number of	
			Both Sexes	Males	Females	Literates	Houses	House-holds
	Chunreji. چنرجی	3777	133✓	76	57	—	54	54
	Gendaho گندھو	4993	225✓	128	97	—	40	41
	Girand گیرانڈ	5164	30✓	19	11	—	6	6
	Rip. رپ	5417	207✓	124	83	—	40	40
	Ragestan Kartar. راجستان کرتار	19182	222✓	129	93	—	42	48
	Murraddo مرادو	4713	73✓	43	30	—	10	11
	Khabrioo خبریو	5317	31✓	16	15	—	4	4
	Laeewari. لیواری	4224	20✓	10	10	—	2	2
	Kartur. کرتھر	3667	119✓	75	44	—	11	11
	Pirjo Goth. پیر جو گوٹ		*					
	Mitho Dero مٹھوڈ یرو	2606	1361✓	795	566	156	207	207
	Noorpur نور پور	3492	3419✓	1998	1421	412	575	578
	Kingri. کنگری	2777	278✓	153	125	18	14	20
	Manghan Wari مکھن واڑی	3521	1529✓	841	688	121	237	237
	Gurrirri. گریری	3406	1247✓	699	548	125	237	249
	Rahooja راھوجا	2458	2335✓	1286	1049	144	323	343
	Baharpur. بہار پور	1401	1125✓	645	480	87	200	202
	Phulwahan. پھلوان	2269	1761✓	967	794	136	140	140
	Ulra. الرا	15863	6672✓	3601	3071	475	642	659

*Pirjo Goth Tapedar Circle is partly Urban and partly rural. Pirjo Goth itself is Urban and its population and housing data are included in Pirjo Goth Town Committee.

VILLAGE STATISTICS—GHOTKI TALUKA.

Sl. No.	Name of the Urban locality and local details	Population 1961				Number of	
		Both Sexes	Males	Females	Literates	Houses	House-holds.
	Ghotki Taluka. گھوٹکی تعلقہ	78366	42806	35560	—	—	—
"	" (Rural) گھوٹکی تعلقہ (دیہاتی)	71397	39086	32311	—	—	—
"	" (Urban) گھوٹکی تعلقہ شہری	6969	3720	3249	1525	1097	1106
1.	Ghotki Town Committee گھوٹکی ٹاؤن کمیٹی	6969	3720	3249	1525	1097	1106

JAHANPUR SUPERVISORY TAPEDAR CIRCLE

جہان پور سپروائیزری ٹیپدار سرکل

Hadbast No.	Name of the Village and local details	Area in Acres	Population 1961				Number of	
			Both Sexes	Males	Females	Literates	Houses	House-holds
Jahanpur.	جہان پور	2114	684	370	311	108	117	117
Sarhad.	سرحد	1235	2286	1252	1034	268	437	446
Atalhuardano.	اتلوار دانو	2562	506	284	222	32	79	79
Pano Khalsa.	پنوں خالصہ	2294	524	284	240	27	85	85
Makka.	مکہ	2019	133	78	55	7	18	18
Wagni.	واگنی	2314	979	541	438	94	147	147
Khahidano.	کھائی دانو	2289	112	59	53	8	23	23
Phakratto.	پھکراٹو	2283	593	335	258	52	86	95
Matto Mehar.	متوسہر	1532	396	223	173	17	80	80
Wasti	واستی	2456						
Thatto Malhani.	ٹھٹھو مسلمانی	1409	703	399	304	124	116	129
Kalu Malhan.	کالو مسلمانی	1815	576	312	264	26	78	78
Wasti Inayatshah.	واستی عنایت شاہ	1057	109	50	59	3	4	4
Saabo Bhiya.	سابو بھیا	3326	1034	567	467	96	186	186
Wasayo Chachar	وسابو چھاچھڑ	8140	1053	584	469	104	152	152
Wasti Qutubdin.	واستی قطب الدین	2456	254	150	104	23	47	47
Belo Jamshero.	بیلو جام شہرو	593		Uninhabited				بے چراغ

VILLAGE STATISTICS—GHOTKI TALUKA

Hadbast No.	Name of the Village and local details	Area in Acres	Population 1961				Number of	
			Both Sexes	Males	Females	Literates	Houses	House-holds
	Belo Gublo. بیلو گبلو	789	59	33	26	2	10	10
	Berrirri. بیریری	1411	897	483	414	119	142	151
	Doomano. ڈومانو	2819	1376	748	628	61	217	217
	Hamro. ہامرو	2726	707	387	320	48	125	125
	Bhanjro. بہنجرو	2104	334	190	144	48	56	56
	Widhur. ودھرو	1810	138	90	48	8	19	19
	Walumaha. ولیومہ	2120	739	413	326	87	133	133
	Qazi Wahan. قاضی واہن	2560	851	467	384	67	135	181
	Ali Maher. علی موہر	1920	1085	595	490	145	182	182
Kotlo								
	Malakwahi. ملک واہی	45736	631	339	292	52	88	91
	Ding Chacher. ڈنگ چہاچر	1913	1012	557	455	147	146	153
	Bago Daho. باگو ڈھاؤ	2240	928	490	438	108	150	156
	Kotto Bilo. کوٹو بیلو	2266	399	220	179	31	52	57
	Fazal Bhiyo. فضل بھيو	1249	182	88	94	20	32	32
	Issewari. آسیواری	1876	63	36	27	5	10	10

GHOTKI SUPERVISORY TAPEDAR CIRCLE گھوٹکی سپروائیزری ٹیپدار سرکل



























Ghotki. *	گھوٹکی	1280						
Odherwari.	اودھرواری	1420	2062	1118	944	237	382	384
Erazi.	اراضی	1280	1498	834	664	258	302	302
Rly. Station	ریلوے	2560	167	109	58	45	62	62
Laluwali.	لالو والی	2560	1020	570	450	137	196	197
Jamal.	جمال	3200	1328	684	644	176	231	234
Sanghri Ghotki.	سانگھڑی	2904	1842	984	858	219	299	299
Bandh.	بندھ	2960	716	401	315	112	115	115
Sahrain.	ساہرائین	700	294	162	132	28	43	43
Sanghri.	سانگھڑی	1768	332	176	156	34	53	55
Labana.	لبانہ	2108	995	535	460	74	193	193

*Ghotki Tapedar Circle is partly Urban and partly rural. Ghotki itself is Urban and its population and housing data are included in Ghotki Town Committee.

VILLAGE STATISTICS—GHOTKI TALUKA

Hadbast No.	Name of the Village and local details	Area in Acres	Population 1961				Number of		
			Both Sexes	Males	Females	Literates	Houses	House-holds	
	Belo Sanghri.						Uninhabited	سے چراغ	
	Hussain Beli.	حسین بلی	1951	1047	576	471	128	188	188
	Pakko Tibi.	پکو ٹی بی	1113	417	224	193	113	65	65
	Kacho Tibi.	کچو ٹی بی	2120	153	99	54	9	27	27
	Kacho Bindi.	کچو بندی	4145	1337	740	597	140	217	217
	Pakko Bindi.	پکو بندی	2100	493	267	226	12	72	72
	Bhisti.	بہستی	2468	1290	694	596	153	228	228
	Bakro.	بکرو	1342	630	343	287	47	111	112
	Mathelo	ماتھیلو	2216	944	507	437	155	177	177
	Dhamaji.	دھاما جی	3458	588	323	265	81	100	100
	Changlani.	چنگلانی	2794	1168	635	533	132	181	186
	Jhamgiari.	جمگیاری	1760	837	482	355	135	125	127
	Bhiraloi.	بھیرالوی	2653	398	217	181	37	97	97
	Mithri.	مٹھری	2748	189	106	83	21	43	43
	Barri.	باری	2150	206	114	92	20	35	35
	Chhawani.	چوانی	1924	371	186	185	5	55	55
	Sehta.	سیھتا	2144	559	310	249	40	78	78
	Samowah	ساموواہ	2275	622	341	281	70	104	104
	Dakhano.	داکھانو	1429	766	431	335	47	125	125
	Phuldeho.	فل دیھو	2661	650	372	278	45	139	139
	Walrah.	ولراہ	2471	245	138	107	24	48	48
	Kadir Pur.	قادر پور	2560	2107	1174	933	410	376	378
	Miranpur.	میران پور	3200	1192	667	525	205	182	182
	Kacho.	کچو	—	728	397	331	69	111	111
	Kham.	کھم	3200	1320	699	621	270	202	207
MUHAMMADPUR SUPERVISORY TAPEDAR CIRCLE محمد پور سپروائیزری ٹیپدار سرکل									
	Muhommad Pur.	محمد پور	1976	1280	702	578	90	241	243
	Wadh Bagio.	وڈھ بگیو	3395	1689	946	743	209	261	261
	Hakira.	ھاکیڑا	2540	1359	707	652	264	200	200

VILLAGES STATISTICS—GHOTKI TALUKA

Hadbast No.	Name of the Village and local details	Area in Acres	Population 1961				Number of	
			Both Sexes	Males	Females	Literates	Houses	House-holds
	Pakobahab.   پکوبا ہاب	640	748	350	398	90	132	133
	Kacho Bahab.  کچو باہب	2925	665	367	298	47	29	29
	Kachibuxiyo Ghotto.  کچھی بخشیو گھوٹو	1295	160	100	60	20	24	26
	Pakko Bukhyo   پکو بکو	1280	1153	657	496	157	200	200
	Belo Bahab   بیلو باہب	213	266	147	119	—	20	20
Ruk.	  رک	1958	855	457	398	136	166	168
	Khadwari.  کھڈواری	4204	1410	750	660	287	213	217
	Darri.  داری	3895	747	394	353	104	119	120
	Shafiabad.  شفیع آباد	2045	543	300	243	133	74	84
	Amir abad.  امیر آباد	659	252	139	113	56	47	47
	Malhir. مالھر	3482	158	91	67	19	20	20
Adil Pur.	  عادل پور	1893	1879	1043	836	321	311	311
	Daggo.   ڈاگو	2728	619	348	271	105	92	93
	Kharra.   کھارا	2097	2018	1034	984	385	325	325
	Sheikhi. شیخی	3151	2518	1366	1152	385	411	411
	Bhityin بہٹین	2016	1373	756	617	48	214	222
Salehmehar.	 صالح مہر	2966	807	462	345	143	183	183
	Sanhro. سانھرو	2305	387	210	177	58	69	72
	Khubar Chachar  کھبروچھاچھر	2275	464	259	205	77	68	68
	Qazi Badal.  قاضی بدل	2241	430	259	171	95	58	58
	Chak Qazi Badal.  چک قاضی بدل	2512	157	93	64	47	37	37
	Ibrahim Mahar.  ابراہیم مہر	2645	629	359	270	58	101	101
	Aithi. ایتھی	3000	460	261	199	8	82	83
	Lakho Mahar.  لاکھو مہر	2623	520	290	230	94	75	80

VILLAGE STATISTICS—MIRPUR MATHELO TALUKA


































Sl. No.	Name of the Urban locality and local details	Population 1961				Number of	
		Both Sexes	Males	Females	Literates	Houses	Households
	Mitpur Mathelo Taluka میر پور مٹھیلو تعلقہ	—	71962	39211	32751	—	—
	Mirpur Mathelo Taiuka (Rural) میر پور مٹھیلو تعلقہ دیہاتی	—	68377	37285	31092	—	—
	Mirpur Mathelo Taluka (Urban) میر پور مٹھیلو تعلقہ شہری	—	3585	1926	1659	916	637 641
1.	Mirpur Mathelo Town Committee, میر پور مٹھیلو ٹاؤن کمیٹی	—	3585	1926	1659	916	637 641

MIRPUR MATHELO SUPERVISORY TAPEDAR CIRCLE

میر پور مٹھیلو سپروائیزری ٹیپدار سرکل

Hadbast No.	Name of the Village and local details	Area in Acres	Population 1961				Number of	
			Both Sexes	Males	Females	Literates	Houses	Households
	Mirpur میر پور	1971	434 ✓	236	198	51	76	78
	Belo Mirpur. بیلو میر پور	7268	335 ✓	194	141	30	56	56
	Jahan Khan Unor. جہان خان انور	2901	1078 ✓	574	504	185	167	219
	Wah Bakro. واہ بکرو	2451	425 ✓	272	153	27	67	67
	Islam Lashari. اسلام لاشاری	2952	998 ✓	545	453	78	140	189
	Haji Korai. حاجی کورائی	—	777 ✓	402	375	105	110	152
	Dhangro. ڈھنگرو	2052	1280 ✓	692	588	92	199	199
	Chajjan. چجن	3290	1938 ✓	1065	873	530	317	439
	Saeed Khan Chandio. سعید خان چانڈیو	1451	1007 ✓	553	454	243	153	153
	Dino Mako. ڈنو ماکو	2854	873 ✓	489	384	122	144	144
	Pipri. پپری	885	359 ✓	203	156	66	62	62
	Gandaro. گنڈارو	2052	400 ✓	215	185	65	63	63

VILLAGE STATISTICS—MIRPUR MATHELO TALUKA

Hadbast No.	Name of the Village and local details	Area in Acres	Population 1961				Number of	
			Both Sexes	Males	Females	Literates	Houses	House-holds
	کھانسر 	2944	426	261	165	58	80	80
	فتح پور 	2641	1207	640	567	208	201	202
	بیلو بوز دار 	3260	73	43	33	14	13	13
	حیات پتافی 	3540	2296	1233	1063	547	416	421
	حامد کورائی   	2847	498	269	229	31	78	78
	واہی مبارک  	2157	345	194	151	40	55	57
	درویش نایش 	2583	1503	818	685	299	257	274
	اختیار واسیر 	1181	503	282	221	78	86	91
	بیلو واسر							
	کوٹلو   	6143	2153	1166	987	562	368	374
	شہباز پور  	4160	1043	579	464	154	166	166
	جہم 	7849	1348	726	622	237	228	242
	لونی 	5255	575	313	262	79	85	85
	خشک 	4383	891	481	410	77	144	144
	گڑھی چوکر 	2401	1975	1074	901	212	336	336
	جادو پتافی 	2489	400	211	189	14	61	61
	اسمعیل بزدار  	2671	1026	541	485	181	181	181
	جبر بزدار  	2633	1527	837	690	260	236	336
	ہزار 	1418	305	172	133	25	52	52
	جنگھان 	2577	2245	1230	1015	228	386	386
	بلوچ خان 	2392	612	330	282	99	94	94
	جر وار   	2689	2256	1180	1076	303	415	426
	صاحب خان 	2044	465	238	227	78	80	81
	لنڈ 							

VILLAGE STATISTICS—MIRPUR MATHELO TALUKA

Hadbast No.	Name of the Village and local details	Area in Acres	Population 1961				Number of	
			Both Sexes	Males	Females	Literates	Houses	House-holds
Latifwah.	لطیف واہ P	1331	855	444	411	186	148	148
Sher Ali.	شیر علی P	2167	1952	1051	901	367	317	317
Sheir Khan Kolachi.	شیر خان P	1920	741	399	342	114	120	120
Malnas.	مالناس P	1333	164	91	73	23	21	21
KHANPUR SUPERVISORY TAPEDAR CIRCLE خان پور سپرووائیزیری تپیدار سرکل								
Khanpur.	خان پور P	3177	1518	874	644	270	257	257
Khan Garh.	خان گڑھ P M	3983	1376	714	662	134	243	257
Adi Mahar.	آدی مہر P	2034	560	279	281	1	98	99
Wahi Dahano.	واہی داہانوپ P	661	432	232	200	56	81	83
Narro.	نارو P	2109	506	279	227	32	75	77
Banbly.	بنبلی P	2259	482	234	248	24	84	84
Makahi.	ماکھی P	3591	987	552	435	72	158	158
Shahpur.	شاہ پور P	3144	581	312	269	117	102	123
Lohi.	لوہی P	3948	1067	598	469	82	148	156
Warwah.	وار واہ	1600	368	193	175	68	80	100
Tarrai.	ترائی P	2645	327	187	140	7	60	60
Bheturi.	بھیٹوری	2670	354	191	163	18	51	60
Pathan Mahar.	پٹھان مہر P	2645	182	113	69	11	32	34
Ranihar.	رینہار	2560						
Satyaro.	سٹیاریو P	751262	1204	691	513	1	220	222
Khuhi Khangi.	کھوہی کھنگی	4737	631	345	286	99	88	93
Damamo.	ڈامامو P	4241	120	63	57	5	31	31
Meriyja.	میریجا P	2762	58	34	24	1	10	10
Bandwari.	بند واری	2263	81	45	36	2	9	9
Kandlo	کنڈلو	2895	119	67	52	—	16	16
Izzat Wari.	عزت واری P	2039	88	51	37	—	9	9
Tahir Gadani	طاہر گڈانی	2985	227	122	105	22	47	47
Shaikhan Wari.	شیخن واری	4410						






























Uninhabited

بے چراغ

Uninhabited

بے چراغ

VILLAGE STATISTICS—MIRPUR MATHELO TALUKA

Hadbast No.	Name of the Village and local details	Area in Acres	Population 1961				Number of	
			Both Sexes	Males	Females	Literates	Houses	House-holds
	Wahi Ghoto  واہی گھوٹو 	2842	581	314	267	40	109	123
	Karampur.  کرم پور	2182	591	325	266	87	79	93
	Bhitoin.  بہٹیویں	2841	10	6	4	—	3	3
	Sino  سنو	3596	12	6	6	—	2	2
	Alam Khan Gadani.  عالم خان گڈانی	2518	158	72	86	25	44	46
	Sobho Lund  سو بہو لنڈ	2721	289	163	126	19	47	47
	Dibdethary.  ڈب ڈتھری	2733	215	108	107	12	23	23
	Gahanolund.  گھانولنڈ	3301	260	147	113	3	37	37
	Suhanjro  سہانجرو	4963	1088	606	482	56	199	227
	Kander.  کنڈر	3308	696	364	332	10	105	105
	Ghurkan.  گھرکن	3251	984	545	439	30	130	130
	Khooh Menho  کھوہ منہو	3723	1100	630	470	136	166	166
	Sher Khan Bozdar.  شیر خان بوز دار	2869	923	517	406	66	150	150
	Yaroo Lund.  یارو لنڈ	3883	1199	649	550	128	230	236
	Ibrahim Pitafi.  ابراہیم پتافی	3743	1439	755	684	220	260	266
	Gulu Pitafi.  گلو پتافی	4222	664	366	298	118	106	108
	Kalwar.  کلوار	4270	430	233	197	47	72	72
	Nandhi.  ننڈھی	9387	557	295	262	4	91	97
	Khiroi  کھیروائی	5751	1049	585	464	39	201	204
	Machhalo  ماچیلو	5052	87	58	29	19	22	27
	Lashkri Lund.  لشکری لنڈ	3251	201	123	78	12	39	40
	Lal Pitafi.  لال پتافی	2105	298	176	122	48	63	66
	Bhiri Laghari.  بھیری لغاری	2048	833	465	368	66	160	160
	Jandopitafi.  چندو پتافی	3776	851	443	408	29	140	140
	Sonopitafi.  سونو پتافی	3020	794	430	364	64	127	161
	Gaji Gadani.  گجی گڈانی	3141	1174	666	508	106	230	270
	Mitho Lund.  مٹھو لنڈ	2968	1967	1076	891	134	298	298
	Dilmurad Gubolo.  دل مراد گبلو	2358	1371	743	628	139	243	270

VILLAGE STATISTICS—PANO AKIL TALUKA

Sl. No.	Name of the Urban locality and local details	Population 1961				Number of	
		Both Sexes	Males	Females	Literates	Houses	House-holds
	Panol Akil Taluka. پنو عاقل تعلقه	66443	36425	30018	—	—	—
	" " " (Rural) پنو عاقل (دیہاتی)	60161	32986	27175	—	—	—
	" " " (Urban) پنو عاقل (شہری)	6282	3439	2843	1663	1130	1171
1.	Pano Akil Town Committee پنو عاقل ٹاؤن کمیٹی	6282	3439	2843	1663	1130	1171

PANO AKIL SUPERVISORY TAPEDAR CIRCLE پنو عاقل سپروائیزری تپیدار سرکل

Hadbast No.	Name of the Village and local details	Area in Acres	Population 1961				Number of	
			Both Sexes	Males	Females	Literates	Houses	Houses holds
	Shah Pur. شاه پور	788	1561	883	678	61	268	268
	Sandhaya. سندھ اجا	950	336	188	148	56	96	96
	Khanbelo خان بیلو	2201	636	347	289	120	98	117
	Kherraj. کھیراج	1411	1264	702	562	228	177	199
	Pakko Pindi Shahpur. پکھو پنڈی شاہ پور	3341	942	489	453	74	202	202
	Budh بدھ	3448	1849	1022	827	320	127	134
	Kacho Kadir Dino کچو قادر	2743	505	272	233	59	185	194
	Kadir Dino Bhindi. قادر ڈنو	4947	1013	551	462	112	122	125
	Bahman. باھمن	4461	971	541	430	195	164	164
	Sunderbelo سندر بیلو	3631	822	443	379	119	174	174
	Hussain Belo. حسین بیلو	2228	424	254	170	70	131	131
	Baiji. بائی جی	1801	2112	1143	969	472	196	196
	Url. ارل	3011	1269	687	582	103	110	110
	Pano Ghulamail پنو غلام علی	959	772	408	364	112	174	174
	Bandki. بندکی	467	103	55	48	14	188	188
	New Noraji. نیو نورا جی	2145	1009	548	461	138	93	93
















VILLAGE STATISTICS—PANO AKIL TALUKA

Hadbast No.	Name of the Village and local details	Area in Acres	Population 1961				Number of	
			Both Sexes	Males	Females	Literates	Houses	House-holds
	Pankwarijagir. پنکوارى جاگير	4889	1937	1057	880	426	108	108
	Norejh Old نارجھ اولڈ	1141	509	267	242	93	333	333
	Farkpur. فار کپور	353	263	136	127	56	133	133
	Kot Sadiq Shah. کوٹ صادق شاہ	1034	471	251	220	56	152	152
	Irazi Sandki. اراضى سندي	821	411	228	183	74	242	242
	Baiji Old. بائى جى اولڈ	1801	1582	869	713	303	240	240
	Panoakill پنو عاقل	3176	411	218	193	46	89	89
	Nidapur ندا پور	874	1701	918	783	412	290	290
	Sarria. سرپا	856	206	108	98	45	67	67
	Sargo. سارگو	1370	1267	684	583	199	231	247
	Bulla. بولا	567	973	529	444	242	60	60
	Tarrar. ترار	1207	484	287	197	152	87	99
	Liskani. لسکانى	1270	1137	634	503	249	84	88
	Hingoro. هنگورو	1402	950	556	394	296	182	182
	Bukaabad. بکا آباد	1757	1425	781	644	304	101	101
	Bungai. بنگائى	1671	659	365	294	102	139	139
	Noloe. نولوئى	1014	144	63	81	22	135	135
	Chajin Chachar. چاجن چھچر	1011	271	136	135	8	162	162
	Kasimpur Jagir. قاسم پور جاگير	1401	199	105	94	34	110	110
	Bhudi Thatechari. بھودى ٹھٹ	1420	435	240	195	92	52	52
	Panhwari Batti. پنھوارى بٹى	1280	451	251	200	50	74	74
	Sangi Kotari. سانگى کوٹارى	2041	1651	900	751	248	131	133
	Miranpur Saddki. ميرن پور سيدكى	1446	632	334	298	137	120	120
	Katta. كتا	1280	347	203	144	40	72	72
	Machi. ماچى	1280	251	137	114	25	60	60
	Sorho. سورھو	1280	407	225	182	123	50	50

VILLAGE STATISTICS—PANO AKIL TALUKA

Hadbast No.	Name of the Village and local details	Area in Acres	Population 1961				Number of	
			Both Sexes	Males	Females	Literates	Houses	Houses-holds
	Nirchh. نرج پ	1420	575	318	257	68	90	90
	Minhoe. منہوئی پ	1280	457	284	173	112	70	70
	Janjee Jhtoe جنجی جھٹوئی پ	1280	220	140	80	41	32	32
	Mubarik Pur. مبارک پور پ	5003	1408	744	664	165	181	181
	Gajaro. گجرو	2840	558	354	204	35	134	134
	Ghari. گھاری	2285	310	162	148	7	95	95
	Nara Amal Hat Ry نارا امل پ	3212	194	115	79	6	39	39
	Nara Hanithin. ہاتھی پ ناراهانیتھن	—	570	330	240	129	78	78
	Bilhini بلہنی	1280	96	54	42	9	17	17
	Gagnao. گانٹاؤ	3216	193	117	76	27	40	40
	Aairo. آریو پ	3611	373	221	152	53	65	70
	Lathwara. لتھوارآ پ	2521	136	82	54	10	28	28
	Mian Kundo. میان کنڈو پ	2264	407	286	121	63	104	101
	Jahan Khan. جہان خان	3216	237	120	117	5	60	60
	Roophar. روپھار پ	2560	390	229	161	47	80	80
	Rhikratha. رھیکر تھا پ	2560	1050	501	549	118	156	156
	Okihar. اوکی ہار	3721	469	234	235	115	102	102
	Nangoro. ننگورو	5120	250	140	110	2	30	35
	Dhandh Moriyaril ڈھندھسوریاری	1280	39	26	13	8	8	8
	Bello. بیلو							
	Belo deh Sadiya. بیلو دیھ سیدیا	1280	344	169	175	6	87	87
	Belo Deh Shahpur. بیلو دیھ شاہ پور	1280	231	126	105	—	49	53
	Belo Deh Khatishah. بیلو دیھ کھٹی شاہ	640	452	236	216	11	93	93
	Belo Deh Kiniapindi. بیلو دیھ کنیا پنڈی	1280	391	207	184	58	77	77
	Belo Deh Sultanpur. بیلو دیھ سلطان پور	1280	3	—	3	3	—	—

VILLAGES STATISTICS—PANO AKIL TALUKA

Hadbast No.	Name of the Village and local details	Area in Acres	Population 1961				Number of	
			Both Sexes	Males	Females	Literates	Houses	House-holds
Dadlo.	 داد لوئی	2938	3541	1883	1658	635	368	368
Aagro.	 آگرو	5281	1693	863	830	183	277	277
Sabain.	 سائبان	2999	1635	920	715	284	240	240
Gariko.	 گاریگو	2797	1096	597	499	302	108	108
Chichro.	چچرو	1622	483	277	206	119	144	144
Pain Khrakhaso.	پائین کھرکھاسو	358	171	106	65	40	188	188
SULTANPUR SUPERVISORY TAPEDAR CIRCLE سلطان پور سپروائیزری تپیدار سرکل								
Sultanpur.	 سلطان پور	2137	429	242	187	128	91	91
Tali.	 ٹالی	2714	759	411	348	195	133	133
Indhirki.	 اندھری	2804	822	456	366	286	159	159
Sachyaryl	 صالح یاری	1134	653	354	299	167	126	127
Haliji.	 ہالیجی	3840	812	461	351	307	210	220
Bohi,	بوہی	3040	540	297	243	120	123	129
Janeji.	جانجی	1280	126	60	66	28	25	25
Jhanbiro.	جھانڈیرو	1920	92	51	41	22	18	18
Mangerki.	 منگیری	2560	402	222	180	41	99	99
Dhogar.	 ڈھوگر	1280	142	81	61	3	22	22
Jimas.	جیماس	3840	527	281	246	51	89	94
Barth.	 بارتہ	1920	629	358	271	135	95	102
Hasll	 ہاسل	2615	791	446	345	156	110	120
Dib.	 ڈب	2033	450	257	193	114	90	90
Lanjari.	 لنجاری	2116	253	153	100	36	48	51

VILLAGE STATISTICS—UBAURO TALUKA

Sl. No.	Name of the Urban locality and local details	Population 1961				Number of	
		Both Sexes	Males	Females	Literates	Houses	House-holds
Ubauro Taluka	اوبارو تعلقہ	66610	36227	30383	—	—	—
"	" (Rural)	59763	32539	27224	—	—	—
"	اوبارو دیہاتی تعلقہ (Urban)	6847	3688	3159	1854	1210	1219
1. Ubauro Town Committee.	اوبارو شہری تعلقہ	2968	1602	1366	899	577	578
2. Dharki Tawn Committee.	اوبارو ٹاؤن کمیٹی ✂ ✂ ✂ ✂ ✂ ✂	3879	2086	1793	955	633	641
	ڈھرکی ٹاؤن کمیٹی ✂ ✂ ✂ ✂ ✂ ✂						


















UBAURO SUPERVISORY TAPEDAR CIRCLE اوبارو سپروائیزری تپیدار سرکل

Hadbast No.	Name of the Village and local details	Area in Acres	Population 1961				Number of	
			Both Sexes	Males	Females	Literates	Houses	House-holds
Ubauro.	اوبارو ✂ ✂ ✂ ✂ ✂ ✂	2921	956	512	444	50	165	165
Sonan.	سونن ✂ ✂ ✂ ✂ ✂ ✂	2878	573	318	255	48	95	95
Langhol	لانگھو ✂ ✂ ✂ ✂ ✂ ✂	4257	1705	909	796	156	254	254
Chato Dalio.	چھاتو دالیو ✂ ✂ ✂ ✂ ✂ ✂	3030	586	314	272	11	103	116
Shainskhapur.	شائین اسکھاپور ✂ ✂ ✂ ✂ ✂ ✂	3049	1090	614	476	133	186	186
Borri.	بورری ✂ ✂ ✂ ✂ ✂ ✂	2814	1134	605	529	119	197	197
Dilwaro.	دلوارو ✂ ✂ ✂ ✂ ✂ ✂	3069	1041	567	474	61	158	158
Shalwani.	شلوانی ✂ ✂ ✂ ✂ ✂ ✂	757	710	375	335	26	152	152
Ranwati.	رنوتی ✂ ✂ ✂ ✂ ✂ ✂	2918	1722	922	800	217	267	268
Kotlo Yousuf.	کوٹلو یوسف ✂ ✂ ✂ ✂ ✂ ✂	2871	1255	686	569	127	188	188
Dably.	ڈابلی ✂ ✂ ✂ ✂ ✂ ✂	3008	851	466	385	66	9	9
Delha Bhaya.	دیلہا بھایا ✂ ✂ ✂ ✂ ✂ ✂	399	988	563	425	63	150	150
































































VILLAGE STATISTICS—UBAURO TALUKA

Hadbast No.	Name of the Village and local details	Area in Acres	Population 1961				Number of	
			Both Sexes	Males	Females	Literates	Houses	House-holds
	Mohammad Pur. محمد پور	2745	824	455	369	62	185	185
	Kenhar. کینہار	2753	686	365	321	53	59	59
	Rando-Rahar. رندورہر	948	208	113	95	28	112	112
	Shadpur. شاد پور	656	487	251	236	75	146	146
Wasti.	واستی	3181	590	318	272	48	42	42
	Shewani. شیوانی	1370	470	263	207	35	90	90
	Tig. ٹگ	3306	600	334	266	56	101	107
	Dub ڈب	2878	305	172	133	12	44	51
	Hundo. ہنڈو	2532	263	160	103	16	42	42
	Madan wello. مدن ویلو	3678	1431	755	676	89	291	291
	Lakpur. لق پور	2474	434	227	207	18	92	92
	Gatang گٹنگ	3267	519	291	228	14	129	129
	Karh Kaboo Koraiki.	2926	310	170	140	24	62	62
	کرہ کبؤ کورائیکی							
	Kalwali. کل والی	3411	753	386	367	57	137	137
	Socesharif. سوسی شریف	2079	364	184	180	16	52	52
	Shadiwala. شادی والا	1958	411	226	185	37	80	80
	Rajanpur. راجن پور	1618	660	363	297	75	130	130
DHARKI SUPERVISORY TAPEDAR CIRCLE			ڈھرکی سپروائیزری ٹیپیدار سرکل					
Dharki.	ڈھرکی	2082	2355	1277	1078	332	353	353
	Jing. جنگ	2526	1339	705	634	273	208	208
	Hindpur. ہند پور	1384	665	363	302	121	48	48
	Alam Arain. عالم آرائیں	1031	431	221	210	69	161	166
	Wahir Gul Khan. واہر گل خان	3346	542	294	248	78	123	123
Katta.	کٹا	2500	605	348	257	5	70	70
	Derawro. دیراورو	3631	141	70	71	5	23	23
	Baro Baroth بارو باروتہ	1904	405	224	181	—	94	94
	Saindad. سائنداد	2492	1166	637	529	133	236	236
	Gorohlo. گروہلو	1705	725	404	321	72	87	87
















VILLAGE STATISTICS—UBAURO TAULKA

Hadbast No.	Name of the Village and local details	Area in Acres	Population 1961				Number of	
			Both Sexes	Males	Females	Literates	Houses	House-holds
	Chorratti.  چہورتی	2290	25✓	18	7	—	10	10
	Belo Jahand.  بیلو جہند	4509	68✓	43	25	3	13	13
	Sanko.   سنکو	3500	644✓	337	307	50	70	70
	Bago Daro.   باگو دارو	4078	238✓	133	105	28	82	82
	Sejain.  میجانن	4373	534✓	295	239	59	132	140
	Reni Nelon.   رینی نیلون	2557	441✓	236	205	70	79	79
	Haiko.   ہائکو	1280	128✓	76	52	—	33	33
	Sailoi.  سائلوی	2138	641✓	356	285	13	163	164
	Chachachro,  چہچہرو	4236	244✓	141	103	4	65	65
	Jampur  جام پور	3254	63✓	33	30	2	13	13
	Kheejo.   کہیجو	3215	257✓	144	113	22	62	62
	Kalerejo Sorangro  کارہیجو سارنگرو	1920	460✓	247	213	7	94	94

KHANBRA SUPERVISORY TAPEDAR CIRCLE           

	Khanbra.                   	3408	1822✓	1017	805	260	159	159
	Chandio.  چانڈیو	4071	708✓	419	289	29	104	104
	Bappar.  باپر	3974	425✓	232	193	10	67	67
	Pir Bux.   پیر بخش	3668	1117✓	632	485	60	323	323
	Kandialo   کنڈیالو	3504	3121✓	1702	1419	319	574	574
	Gundi.  گنڈی	3155	866✓	470	396	39	250	250
	Gorkano.   گورکانو	2839	931✓	530	401	67	103	103
	Kimoo Shaheed.                 	2669	1011✓	547	464	89	157	162
	Guhran.  گہرن	3155	1238✓	680	558	119	218	218
	Khamiso  خمیسو	2344	1069✓	570	499	85	214	214
	Chanani.  چنانی	2699	725✓	391	334	43	141	141
	Rind.  رند	1551	709✓	387	322	60	107	107
	Marri.  ماری	1726	597✓	333	264	78	76	76
	Marwaro.             							

VILLAGE STATISTICS—UBAURO TALUKA

Hadbast No.	Name of the Village and local details	Area in Acres	Population 1961				Number of	
			Both Sexes	Males	Females	Literates	Houses	House-holds
	Mattar Kot.  مٹرا کوٹ	2898	1124	603	521	110	196	196
	Jhanga! Malik.  جھنگل ملک	2089	766	410	356	93	67	67
	Murad Pur.  مراد پور	1956	385	207	178	10	68	68
	Nasir Dhando.  ناصر ڈھنڈو	3132	1309	725	584	115	215	220
	Marwanlo.  مروانلو	3400	686	349	337	117	125	125
	Reti.  ریتی	3489	1854	981	873	290	363	492
	Narly.  نارلی	2083	338	186	152	20	79	82
	Dadri.  دادری	3207	565	289	276	37	140	140
	Gongoddho.  گنگو دھو	3297	672	368	304	61	142	142
	Kotto Kinl.  کوٹو کنل	1358	198	101	97	9	32	32
	Doulat Pur.  دولت پور	3686	698	405	293	44	109	112
	Band.  بند	4894	1222	666	556	84	141	141
	Kubbar.  کبر	2922	500	265	235	33	112	112
	Kacha Naini.  کچا نائینی	1721	290	158	132	12	61	61
	Mian Malook,  میان ملوک	2870	348	184	164	13	66	66

VILLAGE STATISTICS—SHIKARPUR TALUKA

Sl. No.	Name of the Urban locality and local details	Population 1961				Number of	
		Both Sexes	Males	Females	Literates	Houses	House-holds
	Shikarpur Taluka.	163511	87365	76146	—	—	—
	شکار پور تعلقہ " " (Rural)	109593	58594	50999	—	—	—
	شکار پور تعلقہ (دیہاتی) " " (Urban)	53918	28771	25147	14179	7961	8653
	شکار پور تعلقہ شہری 1. Shikarpur Municipal Committee.	53918	28771	25147	14179	7961	8653
	شکار پور میونسپل کمیٹی H P M M P M M P M						

SHIKARPUR SUPERVISORY TAPEDAR CIRCLE شکار پور سپروائیزری تپیدار سرکل

Hadbast No.	Name of the Village and local details	Area in Acres	Population 1961				Number of	
			Both Sexes	Males	Females	Literates	House	House holds
	Shikarpur. P شکار پور	2613	572 ✓	317	255	44	93	110
	Bad. بڈ	2556	1576 ✓	850	726	59	271	271
	Raiswah. P رائی سواہ	2190	1203 ✓	643	560	152	189	189
	Jano. P جانو	3081	1975 ✓	1046	929	279	343	343
	Bekhari. P بیکھاری	2213	991 ✓	530	461	94	218	218
	Phulphota. P پھل پھوٹا	2064	793 ✓	426	367	81	121	121
	Chak Jano. P چک جانو	335	331 ✓	162	169	66	54	57
	Lali. لالی							
	Lalnew. P لالی نیو	2331	1785 ✓	934	851	226	266	266
	Lali Old. P لالی اولڈ	3176	1642 ✓	905	737	164	190	190
	Murid Sethar. P مرید سیٹھار	2358	1575 ✓	857	718	253	240	244
	Dekhan. P ڈیکھن	1629	873 ✓	464	409	98	149	149




























JAGAN SUPERVISORY TAPEDAR CIRCLE جاگن سپروائیزری تپیدار سرکل

	Jagan. P جاگن	2653	2265 ✓	1227	1038	337	335	335
	Chak Chodio. P چک چھو دیو	2940	1933 ✓	1030	903	358	307	307
	Kazi Waha. P قاضی واہ	1948	1034 ✓	552	482	95	140	140

VILLAGE STATISTICS—SHIKARPUR TALUKA

Hadbast No.	Name of the Village and local details	Area in Acres	Population 1961				Number of	
			Both Sexes	Males	Females	Literates	Houses	House-holds
	Pir Jalil. پیر جلیل	3529	286	153	133	7	67	67
	Rip. رپ	4500	580	298	282	13	96	96
	Rajwah راجواہ	2447	1234	685	549	160	161	161
	Ali Bahar. علی بہار	4517	1001	553	448	22	154	154
	Dosti. دوستی	4300	75	43	32	1	17	17
	Mir Daho. میر داہو	2950	1232	643	589	262	231	231
	Jahan Wah. جہان واہ	5690	1101	556	545	42	172	172
	Thahim Wah تھام واہ	2491	837	475	362	7	150	150
	Wakro Jagir وا کرو جاگیر	263	784	437	347	19	106	106
	Khan Wah. خان واہ	2779	429	223	206	10	98	98
	Varri واری	1067	1106	613	493	68	170	170
	Khooh Biro. کہوہ بیرو	4205	777	448	329	12	127	127
	Nizam Thariri نظام تھیری	316	1009	563	446	50	164	164
	Nimar Thariri. نمار تھیری	2896	850	467	383	5	162	162
	Humayoon ہمایون	3536	2448	1310	1138	406	354	354
	Mahabat Fakir محبت فقیر	1769	927	511	416	121	133	133
	Mindo Wah مندو واہ	4114	966	535	431	61	195	195
	Larwah. لرواہ	2290	312	156	156	16	23	23
	Abdal عبدل	3992	705	389	316	88	111	118
	Shahal شاہل	2380	831	465	366	72	104	123
	Chodio چودھیو	3078	1506	815	691	180	221	221
	Kot Sultan کوٹ سلطان	5872	1714	712	1002	476	296	468
	Dost Wah دوست واہ	4064	136	83	53	18	—	—
	Mohd Rahim محمد رحیم	2479	436	222	214	65	8	8
	Jenejo. جونیجو	3027	1465	584	881	104	220	220
	Hoda ہودا	2692	1615	700	915	143	272	279
	Ghaloo گھالو	2023	1158	426	732	77	194	194
	Machhi ماچھی	3781	1673	773	900	102	260	267
	Karan کارن	3979	2611	1398	1213	311	381	385
	Daro Saro دارو سارو	4031	1616	864	752	114	251	251
	Kakepota کاکیپوٹا	2056	1242	655	587	152	203	206
	Rahoojhi راہوجھی	1512	1255	681	574	142	230	238

VILLAGE STATISTICS—SHIKARPUR TALUKA

Hadbast No.	Name of the Village and local details	Area in Acres	Population 1961				Number of	
			Both Sexes	Males	Females	Literates	Houses	House-holds.
MUHROMARI SUPERVISORY TAPEDAR CIRCLE			مہرو ماری سپروائیزری تپیدار سرکل					
Thario.	 تھاریو	1850	1057	576	481	352	176	167
Redhoo	 ریدھو	3316	1782	990	792	282	274	284
Jatoi	 جتوئی	2393	1140	576	564	99	158	158
Nooh	 نوح	3939	1413	721	692	199	210	210
Tung	 تونگ	162	685	372	313	115	108	108
Pir Bux Shaijrah	 پیر بخش	5989	2301	1269	1032	173	356	357
	 شجرہ							
Bijarani	 بيجارانی	4076	1259	666	593	90	181	198
Choece	 چوئی	2553	1295	721	574	128	221	221
Belo Mehro Mari.	 بیلو مہرو ماری	12011	224	128	96	2	31	31
Chattoloi.	 چتولوی	3672	1136	621	515	133	157	157
Ali Murad Kalhoro	 علی مراد کالھورو	4805	2728	1509	1219	437	370	370
Mir Mohd Pahore	 میر محمد پاهور	6528	3365	1893	1472	338	498	498
Panhwar	 پنھوار	1830	829	452	377	83	148	156
Napirabad	 ناپیر آباد	2508	734	425	309	66	120	120
Panah Shajrah	 پناہ شجرہ	1106	729	402	327	95	85	92
Chaman Sukhpur	 چمن سکھ پور	4746	1620	932	688	132	192	192
Lodki	 لودکی	2629	816	468	348	78	119	119
Dong	 ڈونگ	4295	787	435	352	31	101	105
Shahpur.	 شاہ پور	2093	998	525	473	23	86	86
Loi.	 لوی							
Pakko loi	 پکو لوی	1373	360	191	169	29	32	32
Begari.	 بیگاری	3963	431	248	183	6	81	81
Garhi Tego.	 گڑھی ٹیگو	3748	27	16	11	1	—	—
Mehro Mari.	 مہرو ماری	3582	418	227	191	55	59	59
Darapur.	 دارا پور	2680	164	88	76	4	22	24
Kacho loi	 کچو لوی	1357	84	43	41	1	9	9

VILLAGE STATISTICS—SHIKARPUR TALUKA

Hadbast No.	Name of the Village and local details	Area in Acres	Population 1961				Number of		
			Both Sexes	Males	Females	Literates	Houses	House-holds	
	Dari	داری	1166	Uninhabited			بے چراغ		
	Kacho Kotshaho.	کچو کوٹ شاہو	1364	140	75	65	—	15	15
	Pako Kot Shaho.	پکو کوٹ شاہو	1871	42	28	14	—	4	4
KHANPUR SUPERVISORY TAPEDAR CIRCLE خان پور سپروائیزری تپیدار سرکل									
	Khanpur.	خان پور	3138	7504	3985	3519	1182	1108	1216
	Mahmood.	محمود	3030	1225	673	552	122	185	216
	Garhi Dakho.	گرھی دیکھو	3161	1097	611	486	92	221	221
	Mirza Wah.	مرزا واہ	3254	1608	909	699	61	167	167
	Mian Sahib.	میان صاحب	2424	2220	1175	1045	295	427	427
	Khohara.	کھو ہارا	2432	1572	844	728	121	235	235
	Kulabkati.	کلاب کتی	2080	747	407	340	80	121	121
	Shah Wah.	شاہ واہ	3843	928	513	415	57	193	193
	Arsalah.	ارسلا	5701	1153	613	540	52	171	171
	Zarkhil.	زرکھیل	3412	1585	870	715	102	270	270
	GhariBudal.	گرھی بدل	3755	1686	931	755	157	250	250
	Phaore.	پاھور	3238	965	537	428	147	153	153
	Burria.	بریرا	2776	861	471	390	167	169	169
	Tarai.	ترائی	2991	803	465	338	30	156	156
	Zarvelo.	زر ویلو	5827	38	22	16	—	18	18
	Zarkhil Old.	زرکھل اولڈ	1434	450	235	215	29	80	80
	Noor Mohd.	نور محمد	5078	1296	696	600	119	223	223
	Bhatti.	بھٹی	3014	1480	821	659	195	204	213
	Wasand Kalhoro.	وساند کھوڑو	3148	1426	795	631	146	225	225
	Kumb Rawati.	کمبر رواتی	3354	938	522	416	53	126	126
	Arija.	اریجا	3371	982	523	459	42	178	178

VILLAGE STATISTICS—GARHI YASIN TALUKA

Sl. No.	Name of the Urban locality and local details	Population 1961				Number of	
		Both Sexes	Males	Females	Literates	Houses	House holds
	Garhi Yasin Taluka گڑھی یاسین تعلقہ	93367	50484	42883	—	—	—
	” ” (Rural) گڑھی یاسین تعلقہ دیہاتی	88183	47757	40426	—	—	—
	” ” (Urban) گڑھی یاسین تعلقہ شہری	5184	2727	2457	1220	814	868
	1. Gari Yasin Town Committee. گڑھی یاسین ٹاؤن کمیٹی	5184	2727	2457	1220	814	868

GARHI YASIN SUPERVISORY TAPEDAR CIRCLE گڑھی یاسین سپروائزری ٹیپیدار سرکل

Habast No.	Name of the Village and local details	Area in Acres	Population 1961				Number of	
			Both Sexes	Males	Females	Literates	Houses	House-holds
	Garhi Yasin گڑھی یاسین	2503	720	371	349	31	117	126
	Deh Hamid Jagir دیہ حمید جاگیر	2490	1532	818	714	145	234	234
	Deh Kabalo دیوکا بلو	3531	1779	929	850	87	274	274
	Miani میانی	1947	551	292	259	68	97	97
	Addl. Garhi Yasin ایڈیشنل گڑھی یاسین	1725						
	Amir Shah امیر شاہ	2033	556	306	250	12	74	78
	Udha اوڈھا	1725	618	344	274	70	104	104
	Bambhir بہمبر	3486	1588	808	780	145	196	206
	Wahni واہنی	11803	1833	1005	828	55	389	389
	Fazal Abad فضل آباد	3709	464	242	222	9	46	46
	Dhoro Ghulam Ali. دھرو غلام علی	2912	128	70	58	—	22	22
	Ahsanwah احسان واہ	5260	450	257	193	—	70	70
	Sallar سالار	2861	75	42	33	—	7	7
	Ghano Wah گھانو واہ	3609	1351	730	621	87	223	223
	Mando Kalhoro منڈو کھوڑو	2482	1706	933	773	152	269	269

VILLAGE STATISTICS—GARHI YASIN TALUKA

Hadbast No.	Name of the Village and local details	Area in Acres	Population 1961				Number of		
			Both Sexes	Males	Females	Literates	Houses	House-holds	
	Murad Uner مراد آنر	2484	689	366	323	19	109	109	
	Jam Pario جام پریو	5439	1098	601	497	18	156	157	
	Nim نیم	2600	1138	591	547	111	168	168	
	Rahim Wah رحیم واہ	1500	416	223	193	26	60	60	
	Howni ہاؤنی	4375	538	293	245	22	80	80	
	Koryari کریاری	5232	1007	541	466	31	154	154	
DAKHAN SUPERVISORY TAPEDAR CIRCLE			ڈکھن سپروائیزری ٹیپدار سرکل						
	Dakhan ڈکھن	1920	1285	679	606	296	212	212	
	Wallisabad والی سا آباد	2927	2093	1117	976	128	347	356	
	Ghulam Qadir Dakhan غلام قادر ڈکھن	2040	417	196	221	20	45	52	
	Hassan Wagan حسن وگن	1559	775	424	351	12	128	128	
	Khan Kalhoro خان کالہوڑو	1676	1311	706	605	136	178	178	
	Abdul Rahim Dakhan. عبدالرحیم ڈکھن	2441	1593	852	741	385	258	310	
	Hassan Junejo حسن جونہجو	2291	638	352	286	48	187	187	
	Fazal Josh فضل جوش	2897	985	528	457	53	101	101	
	Baffo. بفو	2399	1136	608	528	123	181	181	
	Mohd Hassan Dakhan. محمد حسن ڈکھن	2776	371	202	169	2	58	58	
	Murkhiani مرکھیانی	2560	—	—	—	—	—	—	
	Abid Murkhiani عابد مرکھیانی	3194	859	470	389	32	141	149	
	Umer Murkhiani. عمر مرکھیانی	1694	717	366	351	37	123	123	
	Sangi. سنجی	2727	995	527	468	53	167	167	
	Achar Sadhayo. آچر سدھائیو	2455	1230	670	560	57	176	183	
	Waryaso ور پاسو	1831	610	313	297	13	85	85	
	Gawaz. گواز	3659	758	398	360	11	164	164	
	Saindad Wagan سائینداد وگن	2297	1041	583	458	168	170	170	
	Lal Odho. لعل اوڈھو	2513	639	355	284	59	110	131	
	Kazmik Maher کزسک مہر	2064	834	455	379	39	140	140	

VILLAGE STATISTICS—GARHI YASIN TALUKA

Hadbast No.	Name of the Village and local details	Area in Acres	Population 1961				Number of	
			Both Sexes	Males	Females	Literates	Houses	House-holds
Ali Khan	علی خان	1924	1287	690	597	125	222	222
Nurgahumer.	نرگا ہمر	3242	1660	910	750	105	266	270
Tagiodhar Udho.	ٹاگیڈر اوڈھو	1553	902	471	431	25	133	133
Ahsan Junejo.	احسان جونيجو	1947	579	311	268	65	137	147

RUK SUPERVISORY TAPEDAR CIRCLE

رک سپروائيزری تپيدار سرکل

Jhal Kalwari	جھال کلواری	2427	703	368	335	90	107	107
Begi.	بیگی	639	196	119	77	67	67	69
Habib Kot.	حبيب کوٹ	2450	1493	829	664	142	269	269
Kalri.	کاری	428	86	36	50	5	19	19
Maka	ما کا	1087	289	153	136	51	67	67
Kazi. Wahan	قاضي واہاں	1250	138	77	61	28	24	24
Tindha.	ٹنڈھا	949	271	138	133	27	38	38
Sahekjee.	ساہیکجی	1662	625	349	276	116	143	143
Shahkulipur.	شاہ کلی پور	1136	1616	872	744	381	230	230
Ruk.	رک	1315	835	426	409	161	123	123
Amrote.	امروٹ	1920	1006	537	469	199	149	152
Aurangabad.	اورنگ آباد	1920	570	313	257	25	127	127
Tando Bahar.	ٹنڈو بہار	1920	945	514	431	68	155	160
Phohyari.	پھوہاری	3200	678	367	311	49	100	100
Belo Andul.	بیلو اندل	1280	135	72	63	—	18	18
Masti Khan.	مستی خان	2560	844	481	363	108	160	161
Kandhar.	کندھار	3307	1311	711	600	111	200	201
Pir Bux Bhitto.	پیر بخش بیٹو	1303	1707	949	758	247	267	267
Salim Shah.	سلیم شاہ	2110	605	316	289	26	93	93
Faiz Mohd Junejo.	فیاض محمد جونيجو	1208	49	25	24	6	8	8
Mohd Waris Kehar.	محمد وارث کپہار	2560	1226	643	583	142	233	233

VILLAGE STATISTICS—GARHI YASIN TALUKA

Hadbast No.	Name of the Village and local details	Area in Acres	Population 1961				Number of		
			Both Sexes	Males	Females	Literates	Houses	House-holds	
GAHEJA SUPERVISORY TAPEDAR CIRCLE گاہیجا سپروائیزری تپیدار سرکل									
Gaheja.	گاہیجا	1786	1632	873	759	214	315	319	
Kakepota.	کاکے پوٹا	1147	1743	951	792	197	313	405	
Shahpur Jakhro.		3344	982	529	453	71	126	126	
Palio Kalhoro.	پالیو کالہورو	2654	1372	766	606	185	190	190	
Mangaria.	منگاریا	2250	589	318	271	32	93	93	
Madejee.	مادے جی	1158	383	210	173	96	61	61	
Jalal Jakhro.	جلال جکھرو	1062	656	351	305	21	109	601	
Jindo Dero.	جندو ڈیرو	2762	4869	2721	2148	714	834	853	
Paliya.	پلیجا	1698	783	452	331	51	121	146	
Choibelo.	چوئی بیلو	3951	99	56	43	2	15	15	
Tajo Dero.	تاجو ڈیرو	1730	247	133	114	44	35	35	
Chango Rahujo.	چانگوراهو جو	2923	912	494	418	28	124	163	
Adamjee.	آدم جی	3741	341	192	149	3	59	59	
Wakar Jaram.	وکر جرم	1920	643	349	294	59	94	100	
Munamabad.	منعم آباد	1162	786	429	357	48	139	139	
Mirzan Pur.	مرزان پور	2216	1292	693	599	219	218	218	
Dangr Jagir.	ڈنگر جاگیر	3840	602	334	268	33	101	101	
Keti Pandi.	کیتھی پنڈی	4480	681	370	311	11	87	101	
Nao Abad.	نواآباد	5320	535	292	243	20	75	78	
Garhi Jaha.	گرھی جاہا	2986	71	41	30	2	10	16	
Hazaro.	ہزارو	3840	376	192	184	56	80	80	
Chattomangi.	چاٹومنگی	2718	2114	1240	874	119	281	281	
Achar Sadjago.	اچھر سد جاگو	220	230	140	90	16	40	40	
Hassan Hajam.	حسن حجام	1474	508	284	224	29	63	65	
Baxva Ujan.	بخشوا آجان	2260	1875	1013	862	220	307	307	
Tarai.	ترائی	2430	891	514	377	104	161	161	
Naoshehro.	نوشہرو	2014	1815	964	851	149	299	303	
Dodo Deho.	ڈوڈو ڈھیو	2228	1735	944	791	134	280	284	
Habib Jakhro	حبیب جکھرو	1920	1457	773	684	120	232	243	
Godo Delho.	گودو ڈیلو	1878	318	168	150	2	67	68	
Kot Habib.	کوٹ حبیب	748	336	186	150	9	49	50	
Samand kot.	سمند کوٹ	1743	1030	545	485	16	139	139	

CENSUS ORGANISATION, WEST PAKISTAN

A—Enumeration Period

DISTRICT CENSUS OFFICERS

District/Agency	Code Number	Name and Designation
Hazara	181	Mr. Saleem Abbas Gillani, Assistant Commissioner, Mansehra.
	182	Mr. Muhammad Usman, P.C.S., Revenue Extra Assistant Commissioner, Batagram.
	183	Sardar Khurshid Alam Khan, P.C.S., Revenue Extra Assistant Commissioner, Abbottabad.
	184	Mr. Muhammad Yunus Khan Sethi, Assistant Commissioner, Haripur. (i) Syed Munir Hussain, C.S.P., Deputy Commissioner, Hazara. (ii) Mr. Masud Zaman Khan, C.S.P., Deputy Commissioner, Hazara.
Mardan	191	Mr. Muhammad Usman Hashmi, Assistant Commissioner, Swabi.
	192	Mr. Abdul Aziz Khan, P.C.S., Revenue Extra Assistant Commissioner, Mardan.
Peshawar	201	Captain Ashraf Hussain, P.C.S., Assistant Commissioner, Charasadda.
	202	Sardar Hizbullah Khan, P.C.S., City Magistrate, Peshawar.
	203	Mr. A. U. Saleem, Chief Officer, Municipal Committee, Peshawar.
	204	Mr. Abdul Jalil Khan, Executive Officer, Peshawar Cantonment.
	205	Mr. Muhammad Hamayun, Assistant Commissioner, Nowshera. (i) Sh. Muhammad Hussain, C.S.P., Deputy Commissioner, Peshawar. (ii) Mr. Masood Nabi Noor, C.S.P., Deputy Commissioner, Peshawar.

District/Agency	Code Number	Name and Designation
North Waziristan	671	(i) Captain Sibghat Ullah Khan, P.C.S., Political Agent, North Waziristan.
		(ii) Khan Saad Ullah Khan, P.C.S., Political Agent, North Waziristan.
		(iii) Khan Zaffar Ali Khan, P.C.S., Political Agent, North Waziristan.
South Waziristan	681	Mr. Izzat Bakhsh Awan, P.C.S., Political Agent, South Waziristan.
Campbellpur	211	(i) Mr. Muhammad Yunus Khan, P.C.S., Revenue Assistant, Campbellpur.
		(ii) Khan Tariq Ismail Khan, P.C.S., Deputy Commissioner, Campbellpur.
Jhelum	212	Mr. K. Z. Durrani, C.S.P., Sub-Divisional Officer, Pindigheb.
	271	Sh. Muhammad Tufail, P.C.S., Sub-Divisional Officer, Pind Dadan Khan.
	272	S. Sardar Ali Gardezi, P.C.S., Sub-Divisional Officer, Chakwal.
	273	Rai Ghulam Mehdi, P.C.S., Revenue Assistant, Jhelum.
Rawalpindi	281	Mr. A. R. Siddiqui, P.C.S., Sub-Divisional Officer, Murree.
	282	Sh. Hamid Ullah Khan, P.C.S., Revenue Assistant, Rawalpindi.
	283	(i) Khan Sher Bahadur Khan, Administrator, Rawalpindi Municipality.
		(ii) Sh. Altaf Hussain, Chief Officer, Rawalpindi Municipality.
284	Mr. Z. K. Mahmud, Executive Officer, Rawalpindi Cantonment.	
Gujrat	291	Sardar Zaka-ullah Khan, P.C.S., Revenue Assistant, Gujrat.
Sargodha	261	Mr. Saeed Ahmad, C.S.P., Sub-Divisional Officer, Khushab.
	262	Ch. Ashfaq Ali Khan, P.C.S., Revenue Assistant, Sargodha.

(iv)

District/Agency	Code Number	Name and Designation
Sargodha—Contd.	263	Rana Aftab Ahmad Khan, P.C.S., Administrator, M.C., Sargodha.
	264	Malik Muhammad Saddiq, Executive Officer, Sargodha Cantt.
Lyallpur	351	Mr. Muhammad Anwar Zahid, C.S.P., Sub-Divisional Officer, Toba Tek Singh.
	352	Malik Amir Bux, P.C.S., Colony Assistant, Lyallpur.
	353	Malik Alam Khan, P.C.S., Revenue Assistant, Lyallpur.
	354	(i) Major Muhammad Ashraf, Administrator, M.C., Lyallpur.
		(ii) S. A. Majid, P.C.S., Chief Officer, M. C., Lyallpur.
		(iii) Mr. Sardar Muhammad, Chief Census Officer, M. C., Lyallpur.
Jhang	361	Ch. Muhammad Hasan, P.C.S., Revenue Assistant, Jhang.
Mianwali	251	Mr. Rafiq Abdullah Akhund, C.S.P., Sub-Divisional Officer, Bhakkar.
	252	Raja Muhammad Mumtaz, P.C.S., Revenue Assistant, Mianwali.
Sialkot	301	S. Altaf Hussain, P.C.S., Revenue Assistant, Sialkot.
	302	Mr. Abdul Halim, Chief Officer, Municipal Committee, Sialkot.
	303	Malik Muhammad Latif, P.C.S., Sub-Divisional Officer, Narowal.

District/Agency	Code Number	Name and Designation
Gujranwala	311	Sh. Bashir Ahmad, P.C.S., Revenue Assistant, Gujranwala.
	312	Ch. Muhammad Jalil Khan, P.C.S., City Magistrate, Gujranwala.
Sheikhupura	321	Sh. Abdul Aziz, P.C.S., Revenue Assistant, Sheikhupura.
Lahore	331	S. Ejaz Hussain Shah, P.C.S., Revenue Assistant, Lahore.
	332	(i) Hakim Muhammad Husain, Chief Census Officer, Lahore Corporation.
	(ii) Mr. M. A. Saleem, Social Welfare Officer, Lahore Corporation	
	(iii) Mian Manzoor Ahmad, Junior Assistant Secretary, Lahore Corporation.	
	(iv) Moulvi Ghulam Nabi, Tax Supdt., Lahore Corporation.	
	(v) Mr. Mahboob Ali, Assessor, Lahore Corporation.	
	(vi) Mr. M. A. Rashid., Junior Assistant Secretary I, Lahore Corporation.	
333	Mr. A. M. Khan, Executive Officer, Lahore Cantt.	
334	Syed Shahid Hussain, C.S.P., Sub-Divisional Officer, Kasur.	
Montgomery	341	Hafiz Muhammad Ishaq, P.C.S., Colony Assistant, Montgomery.
	342	Mr. Imtiaz Ahmad Khan, C.S.P., Sub-Divisional Officer, Pakpattan.

(vi)

District/Agency	Code Number	Name and Designation
Montgomery—Contd.	343	Khan Iftikhar Ahmad Khan, P.C.S., Revenue Assistant, Montgomery.
	344	Malik Muhammad Yar Bundial, P.C.S., Chairman, Municipal Committee, Montgomery.
Multan	371	Ch. Muhammad Rafiq, C.S.P., Sub-Divisional Officer, Khanewal.
	372	Malik Mahboob Khan, P.C.S., Colony Assistant, Multan.
	373	Malik Sikandar Khan, P.C.S., Revenue Assistant II, Multan.
	374	Khan Abdul Rauf Khan, P.C.S., Revenue Assistant I, Multan.
	375	(i) Lieut.-Colonel Aziz-ullah Khan, Administrator, M C., Multan. (ii) Mr. Muhammad Saddiq, Chief Census Officer, M. C., Multan.
Muzaffargarh	401	Mr. Shafiq Ahmad Khan, P.C.S., Sub-Divisional Officer, Alipur.
	402	Ch. Muhammad Amjad Ali, P.C.S., Revenue Assistant, Muzaffargarh.
	403	Mr. K. M. Cheema, C.S.P., Sub-Divisional Officer, Leiah.
Dera Ghazi Khan	411	Agha Ali Hassan, P.C.S., Revenue Assistant, D.G. Khan.
	412	Mr. Anis-ud-Din Ahmad, C.S.P., Political Assistant, D. G. Khan.
	413	Mr. Amir Hussain, Sub-Divisional Officer, Rajanpur.

District/Agency	Code Number	Name and Designation
Bahawalnagar	381	Sh. Abdul Rashid, P.C.S., Assistant Commissioner, Bahawalnagar.
	382	Mr. Atta Muhammad Chishti, P.C.S., Assistant Commissioner, Chishtian.
Bahawalpur	391	Sardar Asghar Ali, P.C.S., Assistant Commissioner, Hasilpur.
	392	Mr. M. Y., Bajwa, P.C.S., Assistant Commissioner, Bahawalpur.
	393	Captain M. H. Khan, Chairman, Municipal Committee, Bahawalpur.
	394	(i) Sh. Abdul Qadir, P.C.S., Assistant Commissioner, Ahmadpur East. (ii) Mr. M. Y. Bajwa, P.C.S., Assistant Commissioner (General), Bahawalpur.
Rahimyar Khan	395	Ch. Khurshid Ahmad, Cholistan Development Officer, Bahawalpur.
	421	Agha Hassan Raza, P.C.S., Assistant Colonization Officer, Liaquatpur.
	422	Mr. Muhammad Amir Ansari, P.C.S., Assistant Commissioner, Rahimyar Khan.
	423	(i) Sh. Atta Ullah Qureshi, P.C.S., Assistant Commissioner, Sadiqabad. (ii) Mr. Muhammad Amir Ansari, P.C.S., Assistant Commissioner, Rahimyar Khan
	Sukkur	431

District/Agency	Code Number	Name and Designation
Sukkur—Contd.	432	Qazi Muhammad Zakir Hussain, Administrator, Municipal Committee, Sukkur.
	433	Mr. Muhammad Rahim, P.C.S., Deputy Collector/Assistant Commis- sioner, Shikarpur.
Jacobabad	441	Mir Shahdad Khan Talpur, P.C.S., Deputy Collector/Assistant Commis- sioner, Kandkot (Kashmore).
	442	Mr. Baihal Shah A. Syed, P.C.S., Deputy Collector/Assistant Commis- sioner-Jacobabad.
	531	Mr. Yousuf Ali Khan, C.S.P., Assistant Political Agent, Nisarabad.
Larkana	451	Mr. Abdul Rahim Juanjo, P.C.S., Deputy Collector/Assistant Commis- sioner, Kambar.
	452	Mr. Muhammad Bux M. Shaikh, P.C.S., Deputy Collector/Assistant Commis- sioner, Larkana.
Khairpur	461	Mr. Karam Ullah Memon, P.C.S., Deputy Collector/Assistant Commis- sioner, Khairpur.
	462	Mr. Ghulam Muhammad Dawach, P.C.S., Deputy Collector/Assistant Commis- sioner, Mirwah.
Nawabsahat	471	(i) Mr. Aziz Hussain Ansari, P.C.S., (ii) Mr. Arshad Ali Shah, P.C.S., Deputy Collector/Assistant Commis- sioner, Naushahro.
	472	Mr. K. M. Z. Hussain C.S.P., Deputy Collector/Assistant Commis- sioner, Nawabshah.

District/Agency	Code Number	Name and Designation
Sanghar	481	Mr. S. A. W. Maini, C.S.P., Deputy Collector/Assistant Commissioner, Shahdadpur.
	482	Agha Nur-ullah, P.C.S., Deputy Collector/Assistant Commissioner, Sanghar.
Tharparkar	491	Mr. Shahjahan S. Karim, C.S.P., Deputy Collector/Assistant Commissioner, Mirpur Khas.
	492	Mr. Imdad Ali Shah Bukhari, Deputy Collector/Assistant Commissioner, Nara Vallay at Mirpur Khas.
	493	Mir Murid Abbas Talpur, Deputy Collector/Assistant Commissioner, Desert Sub-Division at Mithi.
Hyderabad	501	Qazi Muhammad Qassim, P.C.S., Deputy Collector/Assistant Commissioner, Hala.
	502	(i) M. Q. H. Khan, Administrator, M. C., Hyderabad.
	(ii) Mr. Ghulam Ali Khan, Chief Census Officer, M. C., Hyderabad.	
	503	Mr. Muhammad Ali Alvi, P.C.S., Deputy Collector/Assistant Commissioner, Tando Muhammad Khan.
Thatta	511	Mr. Gohar Ali Baluch, P.C.S., Deputy Collector/Assistant Commissioner, Shahbunder.
	512	Amir Yusuf Ali Khan, C.S.P., Deputy Collector/Assistant Commissioner, Thatta.

(x)

District/Agency	Code Number	Name and Designation
Dadu	521	Mr. Anwar Hussain Siddiqui, Deputy Collector/Assistant Commissioner, Sehwan.
	522	Mr. Ghaus Bux Menon, P.C.S., Deputy Collector/Assistant Commissioner, Dadu.
Sibi	532	Sh. Ahmad Hussain, P.C.S., Extra Assistant Commissioner, Marribugti.
	533	Shahzida Sultan Hamid, P.C.S., Extra Assistant Commissioner, Shahrig.
Loralai	541	Mr. Taj Muhammad Khan, P.C.S., Extra Assistant Commissioner, Duki Sinjawi.
	542	Mr. Jahandar Shah, P.C.S., Extra Assistant Commissioner, Barkhan.
	543	Mr. Abdur Rahman, P.C.S., Assistant Commissioner, Bori/Musakhel.
Zhob	551	Mr. Sultan Ali, P.C.S., Assistant Political Agent, Zhob.
	552	Mr. Gul Muhammad Khan, P.C.S., Extra Assistant Commissioner, Fort Sandeman.
	553	Mr. Abdul Hafeez Khan, P.C.S., Extra Assistant Commissioner, Upper Zhob at Hindu Bagh.
Quetta	561	Arbab Muhammad Ali Khan, P.C.S., Assistant Political Agent, Quetta.
	562	Malik Manzoor Ahmad, Extra Assistant Commissioner, Quetta.

District/Agency	Code Number	Name and Designation
Quetta—Contd.	563	Mr. Abdul Karim Khan, Executive Officer, M. C., Quetta.
	564	Mr. A. A. Sadiq, Executive Officer, Quetta Cantt.
Chagai	591	Mr. Saleh Muhammad, P.C.S., Extra Assistant Commissioner, Chagai.
Kalat	571	Mr. Atta Muhammad Khan, Nazim Dhadar.
	572	Haji Rasul Bux, Nazim Bagh.
	573	Mr. Farid Muhammad Baluch, Nazim Sarawan at Mastung.
	574	Mr. Muhammad Shafi, Nazim, Jhalawan at Khuzdar.
Kharan	601	Nawabzada Jahangir Shah, Deputy Commissioner, Kharan.
Mekran	611	Mirza Nusrat Ullah Khan, Nazim Katch, Mekran.
	612	Mr. Muhammad Rafiq Khan, Sub-Divisional Officer, Gwadur.
Lasbela	581	Mr. Khuda Jan Muhammad, Nazim, Lasbela.
Karachi	691	Mr. Muhammad Amin Zubedi, Deputy Collector, Karachi.
	692	Mr. Mohd. Sharif, Land Manager, Karachi Municipal Corporation.
	693	Mr. Abdul Aziz Khan, Chief Assessor & Collector, Karachi.
	694	Mr. Muhammad Aslam, District Census Officer.
	695	Mr. Mohd. Salim Bahadur Khan, Executive Officer, Drigh & Malir Cantts.

B—POST-ENUMERATION PERIOD

HAND SORTING CENTRES

				Name and designation
1.	Peshawar	Mr. A. U. Saleem Ahmad, Assistant Director of Census.
2.	Rawalpindi	Mr. Bashir Ahmed Khan, Assistant Director of Census.
3.	Lahore	Mr. Kazi Akhlaq Hussain, Assistant Director of Census.
4.	Lyallpur	Mr. Sardar Mohammad, Assistant Director of Census.
5.	Multan	Mr. A. Hamid, Deputy Director of Census.
6.	Bahawalpur	Agha Ahmed Shah, Assistant Director of Census.
7.	Hyderabad	(i) Mr. Ghulam Ali Khan, Assistant Director of Census. (ii) Mr. A. Hamid, Deputy Director of Census.
8.	Quetta	Hakim Ghulam Hussain, Deputy Director of Census.
9.	Karachi	Mr. A.Q.M. Qizilbash, Deputy Director of Census.

LIST OF AGENTS IN PAKISTAN AND ABROAD FROM WHOM GOVERNMENT
OF PAKISTAN PUBLICATIONS ARE AVAILABLE

I. INLAND

1. Provincial Government Book Depots:—

Manager, Government Printing and Stationery Department, West Pakistan, Northern Area, Peshawar.

Manager, West Pakistan Government Book Depot and Record Office, Karachi.

Superintendent, Government Printing and Stationery, West Pakistan, Lahore.

2. Assistant Marketing Officer, National Small Industries Corporation, PR-1/29, Randal Road, Karachi, (For Publications on Small Industries only.)

3. East Pakistan:—

Deputy Controller, Stationery, Forms and Publications, 9-Jinnah Avenue, Beauty House, P.O. Ramna, Dacca.

4. Private Book Sellers:—

Karachi:

Aero Stores, 170-Napier Road.

The Book Company of Karachi, Bahadur Shah Market, Mohan Road.

Burhani Paper Mart, Campbell Street.

Bibliographical Information Bureau and Reference Centre, C/o. P. O. Box No. 7205.

Dacca Book Stall, Victoria Road, Saddar.

Ferozesons, Bunder Road.

Firdaus Stationers, 85-Liaquat Market, Bunder Road.

G. A. Stationery Mart, 21-New Memon Masjid, Bunder Road.

Habib Stationery Emporium, 1-2, Liaquat Market, Bunder Road.

The Karachi Chamber of Commerce & Industry, Wood Street.

Mansoor Stationery Mart, Hassan Ali Effendi Road.

Noomani Stationers, Kothari Building, Opp. Central Bank of India Ltd., Napier Road.

KARACHI—(contd.)

Pakistan Law House, Pakistan Chowk, Katchery Road.

Pioneer Paper and Stationery House, Opp: Dow Medical College, Bunder Road.

Rashid-ur-Rahman & Co., 16:P.M.A. Building Nicol Road.

Shaheen Stationers, No. 19 New Memon Masjid Bunder Road.

Taher Book Depot, Tram Junction, Saddar.

Windsor Book Stall, Elphinstone Street.

EAST PAKISTAN

DACCA:

Burhani Paper Mart, 11-Bangla Bazar.

Book Syndicate, 157, Government New Market.

Dacca Chamber of Commerce and Industry, 107, Kaliprashanna Ghosh Street.

Dacca Law Report, Shanti Nagar, Ramna.

Farco's Publications, 146, Nawabpur Road.

Knowledge Home, 146, Government New Market.

Mohiuddin & Sons, 143-New Market, Azimpur.

Millat Book Agency, Motijheel.

Rehman Publishing Co., 8-Jinnah Avenue, Ramna.

Warsi Book Centre, 162/163, Government New Market.

CHITTAGONG:

Chittagong Chamber of Commerce, Quaid-e-Azam Road.

Chittagong Chamber of Commerce & Industry, No. 2, Jehan Building, Quaid-e-Azam Road.

Muslim Chamber of Commerce.

News Front, 75-Jubilee Road.

Pakistan, Co-operative Book Society Ltd., Jubilee Road.

Screen and Culture, Court Road.

1961 CENSUS OF PAKISTAN PUBLICATIONS

BULLETINS

	Rs.
No. 1 Provisional Tables of Population by sex and literacy—un-occupied structure, occupied residential houses and house-holds	(pp. 15) 0.25
No. 2 Final Tables of Population by sex, urban-rural, religion and non-Pakistanis	(pp. 210) 1.00
No. 3 Population by Age, Sex and Marital Status	(pp. 442) 5.00
No. 4 Final Tables of Population by sex, literacy and education.	(pp. 331) 4.00

BULLETINS IN COURSE OF PREPARATION

No. 5 Final Tables of Population by sex, self-supporting persons, agricultural labour force, non-agricultural labour force and dependants.

DISTRICT CENSUS REPORTS

WEST PAKISTAN

- | | | | |
|---------------|-------------|------------------|----------------|
| (1) Karachi | (2) Lahore | (3) Gujranwala | (4) Rawalpindi |
| (5) Lyallpur | (6) Multan | (7) Quetta | (8) Peshawar |
| (9) Hyderabad | (10) Sukkur | (11) Bahawalpur. | |

EAST PAKISTAN

- | | | | | |
|-----------|----------------|------------|--------------|------------|
| (1) Dacca | (2) Chittagong | (3) Sylhet | (4) Rajshahi | (5) Khulna |
|-----------|----------------|------------|--------------|------------|

CENSUS REPORTS IN COURSE OF PREPARATION

- Volume 1—Population Census Report and Tables for Pakistan.
Volume 2— " " " " East Pakistan.
Volume 3— " " " " West Pakistan.
Volume 4—Economic Characteristics Tables for Pakistan.
Volume 5— " " " " East Pakistan.
Volume 6— " " " " West Pakistan.
Volume 7—Administrative Report in three parts, one for Pakistan, the other two for the two Provinces.
Volume 8—Housing Census Reports and Tables for Pakistan
Volume 9— " " " " East Pakistan.
Volume 10— " " " " West Pakistan.

CENSUS PUBLICATIONS ARE AVAILABLE FROM

The Manager of Publications, Block 44, Shahrah-e-Iraq, Karachi.

Osmani and Co., Station Road.

KHULNA:

Abdul Qadir & Brothers, Old Jessore Road.

Court Book Stall, Jessore Road.

Khulna Chamber of Commerce & Industry.

SAHEB BAZAR

Friends Stores, P.O. Ghoramara, District Rajshahi.

SARDAH:

Master Library, P.O. Sardah, District Rajshahi.

CHAUDANGA:

Naya Jamana Library, P.O. Chaudanga, District Kushtia.

KUSHTIA:

The News Agency.

PATUAKHALI:

The Alamgir Library and Sitara News Agency.
P.O. Patuakhali, District Bakerganj.

WEST PAKISTAN

LAHORE:

Ahsanul-Haq Qureshi and Sons, Katchery Road.

All Pakistan Legal Decisions, 35, Nabha Road.

A. M. John & Co., Post Box No. 297, Katchery Road.

Book Centre, 49, The Mall.

Mansoor Book House, 2, Katchery Road.

Mirza Book Agency, 9-A, Shah Alam Market.

Nawa-i-Waqt Publications Ltd.

Premier Book House, 4/5, Katchery, Road.

Technical and Commercial Book Co., Chowk Dalgaran.

The Publishers United Ltd., 176, Anarkali

The Punjab Religious Book Society, Anarkali.

RAWALPINDI.

The London Book Company.

The New Book Depot (Regd.), Sadar Bazar.

Victory Book Stores, Edwardes Road.

HYDERABAD.

Educational Book Depot, School Road.

The New Allies Stores, Jail Road, Near Tower.

MULTAN CITY.

Raja Traders, Delhi Gate.

QUETTA.

Aligarh Book Stall, Mission Rd.

LYALLPUR.

Danishmand & Co., Karkhana Bazar.

International Agency, Gujar Basti.

Jilani Sons, Katchery Bazar.

SIALKOT CITY.

Malik & Sons, Railway Road.

SUKKUR.

The Ajaib Stores, Frere Road.

N.M. Qureshi & Co., Shahi Bazar.

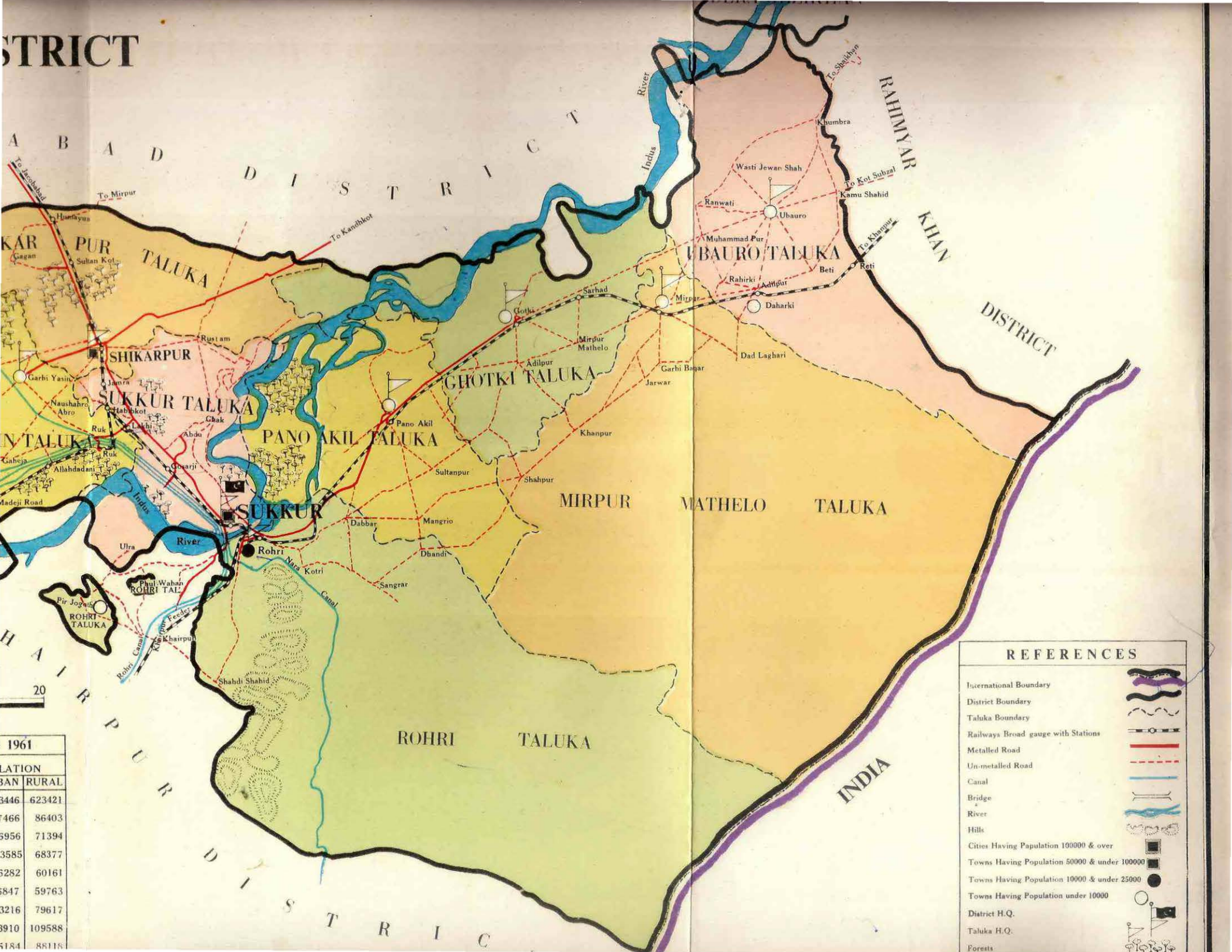
LARKANA.

Mujahid Stationery Mart and Book Sellers.
Bunder Road.

II FOREIGN:

All Pakistan Missions abroad.

STRICT



A B A D

D I S T R I C T

RAHIMYAR KHAN DISTRICT

KAR PUR TALUKA

UBAURO TALUKA

SHIKARPUR

GHOTKI TALUKA

SUKKUR TALUKA

PANO AKIL TALUKA

MIRPUR MATHELO TALUKA

N TALUKA

SUKKUR

ROHRI TALUKA

HAIR PUR DISTRICT

INDIA

REFERENCES

- International Boundary
- District Boundary
- Taluka Boundary
- Railways Broad gauge with Stations
- Metalled Road
- Un-metalled Road
- Canal
- Bridge
- River
- Hills
- Cities Having Population 100000 & over
- Towns Having Population 50000 & under 100000
- Towns Having Population 10000 & under 25000
- Towns Having Population under 10000
- District H.Q.
- Taluka H.Q.
- Forests

1961

POPULATION	URBAN	RURAL
3446	623	421
7466	864	03
5956	713	94
3585	683	77
5282	601	61
5847	597	63
3216	796	17
3910	109	588
5184	881	8

TABLE 8—OCCUPIED HOUSES ACCORDING TO STRUCTURAL TYPE—1960 (contd.)

(Number of households sharing houses with other household is given below the main figure.)

		Number of houses according to type						
		5	6	7	8	9		
URBAN LOCALITIES								
19	1,793	11,668	2,064	76	1,149	19		
20	69	738	97	..	74	20		
Class I—1,00,000 and over								
21	1,671	4,564	1,100	52	343	21		
22	61	433	47	..	25	22		
Class II—25,000 and under 1,00,000								
23	78	2,665	544	22	348	23		
24	3	199	36	..	25	24		
Class III—10,000 and under 25,000								
25	15	706	57	..	175	25		
26	..	34	6	..	6	26		
Class IV—Below 10,000								
27	9	1,016	35	2	42	27		
28	2	56	4	..	3	28		
29	3	845	29	..	15	29		
30	..	4	30		
31	10	12	204	..	89	31		
32	..	2	3	32		
33	4	489	8	..	25	33		
34	3	10	4	..	12	34		
35	3	456	29	..	41	35		
36	36		
37	..	393	50	..	71	37		
38	38		
39	..	522	8	39		
40	40		

TABLE 9—FAMILIES BY SIZE AND TYPE—1960

Locality	* Number of families	Persons in families	Average number of persons per family	Families
				One person only
ALL AREAS				
1 Sukkur District	1,37,872	6,48,304	4.7	9,628
2 Sukkur Taluka	3,1414	1,44,966	4.6	3,126
3 Rohri Taluka	17,182	76,855	4.5	1,577
4 Ghotki Taluka	13,093	62,688	4.8	687
5 Mirpur Mathelo Taluka	12,027	56,799	4.7	495
6 Pano Akil Taluka	11,616	53,665	4.6	774
7 Ubauro Taluka	11,566	55,139	4.8	620
8 Shikarpur Taluka	25,983	1,27,037	4.9	1,429
9 Garhi Yasin Taluka	14,991	71,155	4.7	920
URBAN LOCALITIES				
10 Sukkur District	36,763	1,67,784	4.6	4,775
11 Sukkur Municipality	18,087	83,852	4.6	2,367
12 Shikarpur Municipality	8,610	40,097	4.7	989
13 Rohri Municipality	3,826	15,730	4.1	752
14 Pirjo Goth Town	1,258	5,919	4.7	86
15 Ghotki Town	1,105	5,262	4.8	88
16 Mirpur Mathelo Town	639	2,813	4.4	86
17 Pano Akil Town	1,157	5,236	4.5	125
18 Ubauro Town	578	2,323	4.0	82
19 Daharki Town	638	2,811	4.4	89
20 Garhi Yasin Town	865	3,741	4.3	111

*A Census family includes husband and/or wife, with or without own sons and/or daughters and/or parents and/or daughters-in-law.

TABLE 9—FAMILIES BY SIZE AND TYPE—1960

by type			FAMILIES WITH	
Husband and wife without son or daughters	Husband and/or wife with own sons and/or daughters only	Husband and/or wife with or without own sons and/or daughters but having parents and/or daughters in-law	Other relatives	Non-relatives
ALL AREAS				
10,072	51,229	66,943	48,491	4,285
2,379	12,053	13,856	10,413	1,193
1,371	6,233	8,001	6,294	721
850	5,176	6,380	4,663	377
802	4,773	5,957	4,246	218
755	4,115	5,972	4,863	239
968	4,224	5,754	3,898	253
1,807	9,525	13,222	8,824	611
1,140	5,130	7,801	5,290	673
URBAN LOCALITIES				
2,670	14,124	15,194	11,028	1,746
1,350	7,467	Class I—1,00,000 and over 6,903	5,028	943
598	3,062	Class II—25,000 and under 1,00,000 3,961	2,490	241
259	1,529	Class III—10,000 and under 25,000 1,286	1,157	323
93	398	Class IV—Below 10,000 681	542	38
81	360	576	387	57
43	227	283	230	18
86	359	587	437	49
42	211	243	210	13
47	206	296	232	20
71	305	378	315	44

*A Census family includes husband and or/wife, with or without own sons and/or daughters and/or parents and/or daughters-in-law.

TABLE 10—FAMILIES BY NUMBER OF PERSONS AND AVERAGE NUMBER OF PERSONS PER FAMILY —1960

Locality	* Families	Families by number of persons per family					
		1	2	3	4		
ALL AREAS							
1	Sukkur District ..	1,37,872	9,628	15,949	19,481	23,712	1
2	Sukkur Taluka ..	31,414	3,126	3,811	4,240	5,031	2
3	Rohri Taluka ..	17,182	15,77	2,140	2,773	2,839	3
4	Ghotki Taluka ..	13,093	687	1,286	1,841	2,458	4
5	Mirpur Mathelo Taluka	12,027	495	1,237	1,905	2,434	5
6	Pano Akil Taluka ..	11,616	774	1,347	1,633	2,036	6
7	Ubauro Taluka ..	11,566	620	1,385	1,562	2,028	7
8	Shikarpur Taluka ..	25,988	1,429	2,886	3,308	4,468	8
9	Garhi Yasin Taluka ..	14,991	920	1,857	2,219	2,418	9
10	Sukkur District ..	36,763	4,775	4,460	4,585	5,319	10
URBAN LOCALITIES							
Class I—1,00,000 and over							
11	Sukkur Municipality ..	18,087	2,367	2,143	2,182	2,543	11
Class II—25,000 and under 1,00,000							
12	Shikarpur Municipality	8,610	989	1,068	1,040	1,241	12
Class III—10,000 and under 25,000							
13	Rohri Municipality ..	3,826	752	477	500	526	13
Class IV—Below 10,000							
14	Pirjo Goth Town ..	1,258	86	164	175	195	14
15	Ghotki Town ..	1,105	88	127	143	180	15
16	Pano Akil Town ..	1,157	125	138	164	198	16
17	Garhi Yasin Town ..	865	111	119	121	130	17
18	Mirpur Mathelo Town	639	86	68	77	116	18
19	Daharki Town ..	638	89	82	84	94	19
20	Ubauro Town ..	578	82	74	99	96	20

*A Census Family includes husband and/or wife, with or without own sons and/or daughters and/or parents and/or daughters-in-law.

TABLE 10—FAMILIES BY NUMBER OF PERSONS AND AVERAGE NUMBER OF PERSONS PER FAMILY —1960

	5	6	7	8	9	10+	Average number of persons per family	
	ALL AREAS							
1	21,981	17,527	12,358	8,011	4,424	4,801	4.7	1
2	4,542	3,774	2,762	1,794	1,006	1,328	4.6	2
3	2,435	2,122	1,412	870	568	446	4.5	3
4	2,294	18,89	1,012	824	426	376	4.8	4
5	2,039	1,461	1,108	714	390	244	4.7	5
6	1,998	1,620	1,018	629	324	237	4.6	6
7	1,915	1,583	1,039	671	393	370	4.8	7
8	4,420	3,243	2,540	1,668	852	1,169	4.9	8
9	2,338	1,835	1,467	841	465	631	4.7	9
10	4,978	4,222	3,207	2,209	1,365	1,643	4.6	10
	URBAN LOCALITIES							
	Class I—100,000 and over							
11	2,394	2,076	1,593	1,135	716	938	4.6	11
	Class II—25,000 and under 1,00,000							
12	1,183	1,035	782	549	333	390	4.7	12
	Class III—10,000 and under 25,000							
13	505	354	288	192	101	131	4.1	13
	Class IV—Below 10,000							
14	182	170	135	69	47	35	4.7	14
15	176	131	103	75	36	46	4.8	15
16	160	132	89	60	54	37	4.5	16
17	120	97	78	42	25	22	4.3	17
18	91	83	49	35	20	14	4.4	18
19	78	77	58	33	22	21	4.4	19
20	89	67	32	19	11	9	4.0	20

*A Census Family includes husband and/or wife, with or without own sons and/or parents and/or daughter-in-law,

APPENDIX III-A

HOUSING CENSUS REGISTER, 1960

Admn. Distt.	Census Distr.	Charge	Cricle	Block

INSTRUCTIONS TO THE ENUMERATORS.

1. Study again the summarized House Numbering Procedure which you received with the list of your duties for the first phase of the Census.
2. Read these instructions repeatedly until you are completely familiar with them.
3. Study the Dummy interview sheet carefully and see if there are any particular types of houses/ households in your block which are not included therein, or if there is any aspect of it which you do not understand, so that you may get your difficulties resolved in the Training Classes.
4. Always carry your letter of appointment and introduce yourself by means of it, explaining to each Householder briefly the objects of the Census and the fact that all true information gained in the Census is strictly confidential in respect of all persons and can never be used in any manner against their interests.
5. Remember that the "Household" is the smallest unit in the Housing Census and enter the necessary information about each and every Household on a separate line in the Housing Census Schedule.
6. Ensure that every Building in your Block has been numbered.
7. Carry out completely the Housing Census. The Housing Census Schedule to be completed in duplicate.

8. The entries are required to be made of the total number of each sex regardless of age, who are "normal residents". At this stage no effort will be made to include figures of floating population like visitors to households, homeless folks etc., Hotels, Serais, Boarding Houses and Hostels will however, report the average number of their total occupants (staff, permanent guests and temporary visitors) as their normal inhabitants. Persons living regularly in Boats, Tents etc. will be included where they are found.
9. Be ready at all times for a visit of inspection by your Circle Supervisor.
10. *DEFINITIONS*:—(a) Household is a collection of persons living and eating in one mess with their dependents, relations servants and lodgers who normally reside together.
- (b) Normal Resident or Usual Inhabitant is a person to whom the house is his or her permanent home or regular lodging place. Floating Population means homeless folks or regular itinerants, visitors to households etc.
- (c) Room is broadly a compartment of House large enough to be slept in.

DO NOT DETACH ANY PAPER FROM THIS REGISTER. IF THERE ARE MORE THAN 150 HOUSEHOLDS IN YOUR BLOCK STITCH IN EXTRA SHEETS, WHICH WILL BE SUPPLIED BY YOUR SUPERVISOR, IN THE MIDDLE OF THE REGISTER AFTER PAGE EIGHT. KEEP THIS REGISTER NEAT & CLEAN.

I have made the entries of all households in my block.

I have checked 5% of the entries in this register.

I have checked—
entries in this register.

*Signature of Enumerator
and Date*

*Signature of Supervisor
and Date*

*Signature of Charge Super-
intendent and Date.*

HOUSING

Line No.	Building, House No.	TYPE OF STRUCTURE			Household No.	Does the household live in—	Name of Head of Household
		Material of wall	Material of roof	Mobile			
		1. Concrete or Baked Bricks/Stone in Cement. 2. Stone in mud. 3. Earth/Kucha Bricks. 4. G.I./Asbestos sheets. 5. Wood. 6. Bamboo. 7. Thatch. 8. Others.	1. Concrete/Cement/Baked Bricks. 2. Baked tiles. 3. G. I./Asbestos sheets. 4. Wood. 5. Bamboo Thatch 6. Mud Thatch. 7. Others.	Boat Tent Others 1. 2. 3		1. Owned or Rented or Free house. 2. 3.	1. For all occupied residential houses write the name of the head of the household 2. For institution, hotel, etc. enter its name 3. For any structure not meant or not occupied for residential purposes write shop, mosque, office, warehouse, "Vacant shop etc." "under construction shop etc." "Vacant Residential" or "under construction Residential" as the case may be.
1	2	3	4	5	6	7	8
1							
2							
3							
4							
5							
7							
8							
9							
10							
11							
12							
13							
14							
15							
16							
17							
18							
19							
20							
21							
22							
23							
24							
25							
26							
27							
28							
29							
30							

Page Total

No. of occupied (Residential) Houses (), No. of unoccupied Structures (),

CENSUS SCHEDULE

Wife	Number of usual inhabitant in the household.								Total		Rooms occupied by the household	During the last 12 months.						Line No.
	Son	Daughter	Daughter-in-law	Father	Mother	Other relatives	Others (non-relatives, servants, etc.)	Male	Female	Born Alive		Infants below one year died		Total deaths including infant deaths showing in Cols. 22&23				
										Male		Female	Male	Female	Male	Female		
9	10	11	12	13	14	15	16	17	18	19	20	21	22	23	24	25	26	
																	1	
																	2	
																	3	
																	4	
																	5	
																	6	
																	7	
																	8	
																	9	
																	10	
																	11	
																	12	
																	13	
																	14	
																	15	
																	16	
																	17	
																	18	
																	19	
																	20	
																	21	
																	22	
																	23	
																	24	
																	25	
																	26	
																	27	
																	28	
																	29	
																	30	
No. of Household ()																	Page Total	

METHOD OF RECORDING PARTICULARS IN THE ENUMERATOR'S REGISTER FOR THE HOUSING CENSUS:

1. You have been given two copies of this Register, one of which (Copy No. 1) contains Cottage Industry Schedule which is also to be completed while taking the Housing Census. Even if there is no Cottage Industry in your Block the Cottage Industry Form should still be returned with the word "BLANK" written across it.

2. Your "Location Code" should be completed on each copy of the Housing Census Schedule at home before going out in your Block to fill up the Schedule. This copy of the Housing Census Schedule (Copy No. 1) should be completed while out in the Block carrying out the actual Housing Census. The second copy (Copy No. 2) of Housing Census Schedule may be filled up at home by copying out neatly in ink on it each evening the entries you have made on the original (Copy No. 1), during the day.

Column (2) of Housing Census Schedule: The "Census House Number" given to the building or house should be recorded in this column. In a building there can be many houses. In such a case the building number should be recorded first, underneath the No. of the building, the No. of the house therein should be recorded separately. It should be remembered that in case more than one households are living in the same house, the particulars of each of the households will be recorded on a different line by writing "Do" in this column. For example, see dummy interviews.

Column (3): Enter the number of one of the eight types of material used in walls and in case where more than one material has been used in different portions of the house, enter the number of the principal material used in outer walls of the Major portion of the house.

Column (4): Enter the relevant number as in column 3.

Column (5): If a household is living in a boat or in tent etc., then put the relevant No. (1, 2 or 3) in this column. Columns (3) & (4) will then be blank.

Column (6): Give serial numbers to the households residing in the same house whose particulars are to be recorded on different lines. If there is only one household in the house, put (i) as in dummy interviews.

Column (7): If the household is living in "owned", "rented" or "free" house enter the relevant No. (1, 2 or 3) in this Column. In the case of servant quarters, etc. allowed free of rent, write the No. of Free (i.e. 3).

**METHOD OF RECORDING PARTICULARS IN THE ENUMERATOR'S REGISTER
FOR THE HOUSING CENSUS:**

(Contd. from page 13)

Column (8): Name of the head of the household has to be entered for all occupied houses.

For institution, hotel, etc., enter its name. For any unoccupied dwelling write "Vacant Residential" or "under construction residential" etc. For non residential buildings write Mosque, Primary School, Office, Ware House, Shop "Vacant Shop" etc., "Under Construction Shop" etc., as the case may be.

Columns (9) to (16): Write the number in the appropriate column.

Columns (17) to (18): For making entries in column to 17 and 18 the head of the household should be specifically asked to state separately the total number of males and females included in the household. This will serve as a check on any possible discrepancy due to under-reporting of females which must be continually guarded against.

Column (19): Write the number of rooms occupied by the household (See instruction 10(c) ante for definition of "room").

Columns (20) to (25): Write the number in the appropriate column.